



Welcome to the Haslital

Dear guests

We are very happy to welcome you as our summer guests.

In our guest binder you will find interesting tips, programs, and activities for summer and autumn, which will make your stay in our varied mountain and water world a special experience.

Families dive into the dwarf world of the Haslital on the Muggestutz paths. On the sunny terrace of the Hasliberg, hiking enthusiasts will find various touring and hiking routes in the different side valleys of the Haslital. Active mountaineers and climbing freaks ascend to our SAC huts and legendary cliffs. There are varied routes available for cyclists and mountain bikers. And all those who take it easy, can ride comfortably with the cable cars to our peaks and enjoy the unique panoramic view.

Do not miss the attractive events around customs, culture, and sports.

Did you know that the Haslital is located on the main watershed of Europe? Bubbling mountain streams, silent mountain lakes, mighty glaciers, fierce waterfalls, and the purest springs are constant companions on your discoveries.

We are all enthusiastically committed to bring you closer to our alpine, pristine, and beautiful landscape with its diverse activities. We are happy to be there for you for a personal consultation.

We wish you a memorable stay.

Your Haslital Tourism Team

Index


General information	5
Opening hours.....	6
Tourist Card Haslital.....	7
Events Summer.....	9
Travel with railways, bus and boat	10
Bernese Oberland Pass.....	11
Experiences «RosenlouiToTal»	12
Cable Cars Meiringen-Hasliberg.....	13
Experience Pass Hasliberg	14
Muggestutz – Dwarf Trails on the Hasliberg	15
Horizontweg – a beautiful day trip from the Alpentower to Engstlenalp.....	16
PostBus – Mountain pass routes in the Central Alps	17
Gelmer funicular.....	18
Tälli cable car.....	19
Trift cable car.....	20
Sidelhorn cable car	21
Oberraar cable car	22
Hospiz cable car	23
Reichenbachfall funicular.....	24
Brienzen Rothorn railway	25
Hiking Brienzen Rothorn	26
Giessbach waterfalls / funicular.....	27
Hiking tips Brienzen.....	28
Boat rides Lake Brienzen and Thun.....	29
Weekly activities	30
Meringues baking for young and old.....	31
Military airfield Meiringen	32
See, feel and experience wool.....	33
Power plant tour – Hospiz: Grimsel Undergrund	34
Power plant tour – Handeck: Hydropower Pioneers	35
Construction site tour – Replacement Dam Spitalamm	36
Power plant tour - Day trip: Oberraar Stream	37
Power plant tour – Innertkirchen: Experience Hydropower	38
Sherlock Holmes	39
Sherlock Holmes Museum	40
Sherlock Holmes path	41
Sherlock Mystery Room	42
KrimiSpaas Meiringen.....	43

Monster ride Sherlock Holmes.....	44
Further Sherlock Holmes Moments	45
Outdoor experiences.....	46
Aare Gorge	47
Alpbach Gorge	48
Glacier Gorge Rosenlauri.....	49
Rosenlauri Glacier Gorge - Guided tour	50
Ballenberg – Swiss Open-Air Museum	51
Haslital naturally.....	52
Hasli-Aktiv – Bogensport Tipidorf.....	53
Hasli-Aktiv & Haslital naturally – group offers.....	54
SmarTrails – Solve the five riddles in the Jungfrau Region.....	55
Natural pearl trail.....	56
Resti Castle Ruins.....	57
Source of the Aare.....	58
Digital treasure hunt Guttannen.....	59
AUDIO THEME WAY THE WEATHER AND WE – a village tells the story.....	60
Schwarzwaldalp sawmill	61
Outdoor pool Meiringen	62
Badesee Hasliberg.....	63
Paragliding – Enjoy the Haslital from above!.....	64
Pumptrack Hasliberg.....	65
Vitaparcours Hasliberg	66
Panoramic miniature golf Hasliberg	67
Climbing outdoor	68
Indoor experiences.....	69
St. Michael’s Church Meiringen with excavations and tower	70
Climbing and bouldering hall	71
Skatepark Haslital.....	72
Alpine tennis center Meiringen	73
Indoor swimming pool Meiringen	74
Fitness Wellness Center Meiringen	75
Wellness offers.....	76
Model Railway Meiringen	77
Hand weaving and local crafts Haslital	78
Hasli landscape museum	79
Mühletal sawmill	79
Nature Museum Oberhasli.....	80
Platform Haslital – Coworking in the Bernese Oberland	81
Cinema Meiringen.....	82

Ludothek Haslital Brienz.....	83
Library Meiringen	83
Trauffer Erlebniswelt at Hofstetten by Brienz	84
Crystal exhibitions	85
ST. BEATUS CAVES.....	86
Brünig Indoor - Every visit a hit.....	87
Mountainbike and roadbike	88
Alpine bike-stage 11: Meiringen – Grindelwald.....	89
Käserstatt Loop	90
Gadmen Loop	91
Bike trail Gadmen	92
Sustenpass.....	93
Grimselpass	94
Mountainbike and roadbike rental.....	95
Hiking tips	96
Hiking checklist.....	97
Hiking tips Hasliberg.....	98
Hiking tips Hasliberg.....	99
Hiking tips Hasliberg.....	100
Hiking tips Reichenbach valley	101
Hiking tips Innertkirchen.....	102
Hiking tips Gadmen	103
Hiking tips Grimsel.....	104
Engstlenalp and Gentalalp	105
Hasli huts.....	106
Alpinism in the Haslital	107
Stroller walks in the Haslital	108
Hiking tips Bernese Oberland	111
Hiking tips Bernese Oberland	112
Hiking scale according to the Swiss Alpine Club (SAC).....	113
Via Ferrata scale according to the Swiss Alpine Club (SAC)	114
Culinary experiences.....	115
Local products from the Haslital.....	116
Local products from the Haslital.....	117
Alpine and show cheese dairies	118
Respect Nature.....	119
Nightlife Haslital.....	120
Social Media	121

General information

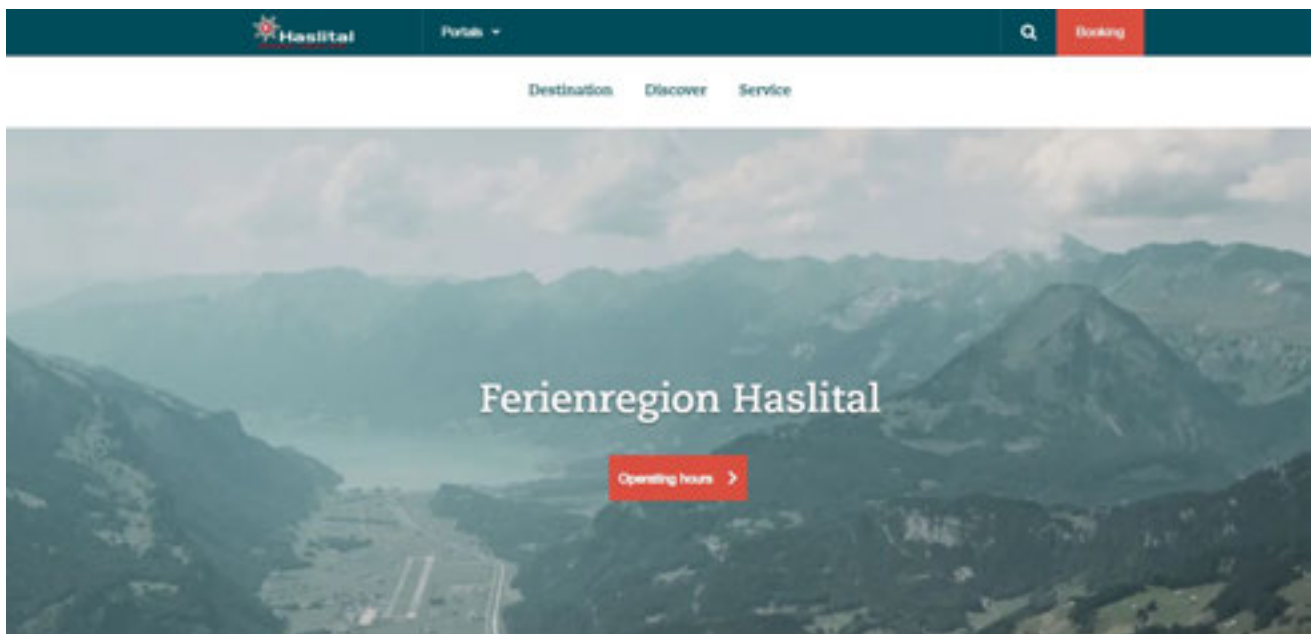




Opening hours

Please note the opening hours of the establishments, as these may vary or differ depending on the situation.

The current opening hours and relevant information about events can be seen at: www.haslital.swiss



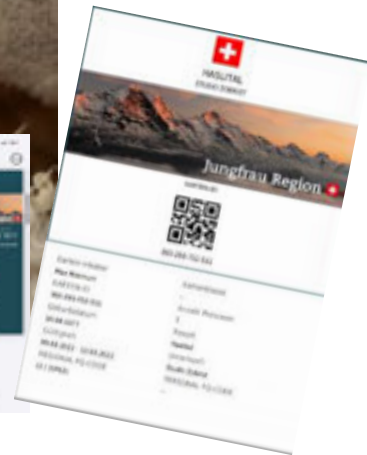


Tourist Card Haslital

Holiday experiences for you

The following offers are free of charge or reduced with the «Tourist Card Haslital»:

Free of charge	Entry Indoor Swimming Pool, Meiringen
Free of charge	Entry Skate Park Haslital, Meiringen
CHF 20.00 discount	Passenger flight "Der Klassiker" and "Der Ausgiebige" at Birdwing flight school, Meiringen
50% discount	On the ride for adults with the Tällibahn, Gadmen
50% discount	On the ride for adults with the Sidelhornbahn, Grimsel Hospiz
50% discount	On the ride for adults with the Hospizbahn, Grimsel Hospiz
50 % discount	For the guided tour in the WollReich, Meiringen
50 % discount	On the entry at the Sherlock Holmes Museum, Meiringen
50 % discount	For an entry at the Outdoor Pool, Meiringen
50 % discount	On one draft beer at the Sherlock Lounge – Club, Meiringen
50 % discount	On the Muggestutz colouring book from the publisher Selbtan, Tourist Centers
50 % discount	On the Haslital Victorinox pocketknife, Tourist Centers
50 % discount	Homemade ice cream at the Hotel Gletscherblick (Happy Hour: 2 for 1 between 4 pm. and 5 pm.)
50 % discount	Guided tour «Audio Themenweg DAS WETTER UND WIR», club Guttannen bewegt
40 % discount	On the Booklet «Education path Steingletscher» from the Alpine Center Sustenpass, Steingletscher
40 % discount	On the «Zvieri-Plättli Wellhorn» at the Chalet-Hotel Schwarzwaldalp
33 % discount	On the return ride for adults with the Reichenbachfall-Bahn, Meiringen



Further Tourist Card experiences

25 % discount	On the ride for adults with the Oberaarbahn, Guttannen
25 % discount	On the entry at the Ballenberg Swiss Open-Air Museum, Hofstetten at Brienz
20 % discount	On the entry at the Aare Gorge, Meiringen
20 % discount	On the entry at the Rosenlauri Glacier Gorge
20 % discount	On the entry at the Fitness Wellness Center, Meiringen
20 % discount	Tablet rental at Explor Games, Bergbahnen Meiringen-Hasliberg
20 % discount	Return ride with the Stockhornbahn
15 % discount	On the entry at the Saint Beatus Caves, Interlaken
10 % discount	On the sightseeing flights in the Haslital with Swiss Helicopter
10 % discount	Archery package of Hasli-Aktiv, Meiringen
10 % discount	On guided 3 summit tours, on Via Ferrata Tälli and Rhone Glacier trekking with the Bergsteigerschule Rosenlauri
10 % discount	On the whole rental equipment at Pollux Sport, Meiringen
10 % discount	On the meat assortment in the butcher's shop «D'Metzgeri Rosmarie», Meiringen
10 % discount	Court rental and free rental equipment at the Alpine Tennis Center, Meiringen
10 % discount	Lake Brienz highlight with Globepaddler

The following bus/postal bus/cable car lines are included in the Tourist Card:

- 158 PostAuto-Line Reuti - Brünig
- 171 PostAuto-Line Innertkirchen - Guttannen/Handegg
- 172 PostAuto-Line Innertkirchen - Obermaad
- 174 PostAuto-Line Brienzwiler - Meiringen - Geissholz
- 470 Zentralbahn (Only valid on regional trains to Brienzwiler and Interregio to Brünig)
Brünig/Hasliberg - Meiringen - Brienzwiler
- 474 Zentralbahn Meiringen - Innertkirchen
- Cable car Meiringen - Reuti

Validity:

The ticket is valid for the 2nd class. On the corresponding lines, the tourist card is recognized as a ticket from the day of arrival to the day of departure. Only completely filled out tourist cards with current date of stay and owner information are valid!



Events Summer

For the latest information on events in the Haslital holiday region, please visit our website at: www.haslital.swiss

Further details on the events can be found at www.haslikalender.ch.



Travel with railways, bus and boat





Bernese Oberland Pass

1st of April to 31st of December 2024

Enjoy the Bernese Oberland with the Berner Oberland Pass. You receive free travel on most mountain railways, cable cars, bus lines & other traffic networks, and profit from various reductions on sights within the area. Tickets are available at the Tourist Centre.

Prices	Adults	Half Fare Card and GA
3 Days	CHF 240.00	CHF 168.00
4 Days	CHF 280.00	CHF 196.00
6 Days	CHF 350.00	CHF 254.00
8 Days	CHF 395.00	CHF 287.00
10 Days	CHF 435.00	CHF 316.00

Children/dogs: CHF 30.00 per child for 3, 4, 6, 8 and 10 days

The Junior Card, Children's Co-Travelcard and STS Family Card are valid and therefore children travel free of charge.

Extract from the additional offers – you can find all offers on www.berneseoberlandpass.ch.

The Aare Gorge, Meiringen 30% discount on the admission fee (individual entries) for adults and children (6 – 16 years)	The Glacier Gorge Rosenlaui 12% discount on the entry fee for adults and children (6 – 16 years)
Historical Sawmill Schwarzwaldalp Free visit and discount of CHF 5.00 when purchasing sawmill products	Bergbahnen Meiringen-Hasliberg Free travel Hasliberg, Twing - Käserstatt Free travel Meiringen - Hasliberg, Reuti - Mägisalp - Alpen Tower
Hospiz & Oberaar Cable Car Special price 33% reduction. Free bus ride to Grimsel, Summerloch / Grimsel Hospiz	Reichenbachfall Funicular Adults (full and discounted) pay the children's price (one-way CHF 6.00 instead of CHF 8.00 and return CHF 8.00 instead of CHF 12.00)
Swiss Open-Air Museum Ballenberg 25% discount on the admission fee (individual entries) for adults and children	Brienz Rothorn Railway Free travel / June 8 to October 20, 2024
Boat Rides Lake Thun and Lake Brienz Free travel on Lake Thun and Lake Brienz Reduced 1 st class upgrade at the price of CHF 12.00 instead of CHF 17.00	Postauto – Pass Trips Central Alps Free travel: Meiringen – Grimselpass, Sustenpass – Meiringen Half price: Grimselpass – Nufenenpass – Sustenpass

Contact

Reisezentrum Interlaken West
Bahnhofstrasse 28
3800 Interlaken
Phone +41 58 327 47 50
www.berneroberlandpass.ch



Experiences «RosenlauerToTal»

Discover the wildly romantic Rosenlauer valley with its wonderful landscapes and sights-now conveniently and low-priced with the PostBus/Reichenbach funicular and a single ticket!

A scenic drive-on the road with the Postbus

Framed by rugged cliffs and white mountain peaks, the Postbus meanders through mighty forests and over lush Alpine meadows to the Rosenlauer valley. From time to time, the wild Reichenbach attracts everyone's attention. Ancient alpine huts, magnificent cheese-storage huts, and grazing cows testify to flourishing alpine agriculture in harmony with nature. All these impressions make the comfortable journey by Postbus or Reichenbachfall funicular a real experience!

Well-deserved refreshments-gastronomy in the Reichenbach valley

Many things have changed since Goethe passed through the picturesque Rosenlauer valley. But already the gifted poet enjoyed a hearty meal made of local produce on his journey through the region. In the Hotel Rosenlauer, Chalet-Hotel Schwarzwaldalp, Restaurant Schluchthüttli, or Gasthaus Zwirgi you will be served a delightful lunch in a cozy atmosphere.

The offer is valid from 18th May to 20th October 2024

Tickets are available directly on the Postbus.

- PostBus Meiringen-Schwarzwaldalp and back or Meiringen-Grosse Scheidegg-Grindelwald
- one-way
- Reichenbach funicular
- Entrance to the Glacier Gorge Rosenlauer
- Entrance to the historical sawmill Schwarzwaldalp
- Lunch at Hotel Rosenlauer, Chalet-Hotel Schwarzwaldalp, Restaurant Schluchthüttli, Restaurant Sageli Kaltenbrunnen or Gasthaus Zwirgi

Prices

Adults	CHF 69.00
Swiss Half Fare Card/GA	CHF 48.00

Contact

Haslital Tourism
Bahnhofplatz 12
Phone +41 33 972 50 50
www.haslital.swiss



Cable Cars Meiringen-Hasliberg

The Cable Cars Meiringen-Hasliberg open up access to an excursion and hiking area between 600 and 2500 meters above sea level. High above the Haslital, at 2'250 meters above sea level, the Alpen tower stands majestically. The fantastic 360-degree panoramic view far beyond the Bernese Oberland and the Central Swiss High Alps impresses over and over again.

Operating time facilities

Meiringen – Hasliberg Reuti cable car
Daily according to the timetable

Hasliberg Reuti – Bidmi – Mägisalp gondola
Thursday, 15th of May – Friday, 14th of June 2024

Monday to Friday, 8.30 am – 12.00 pm /
1.20 pm – 5.00 pm
Saturday and Sunday, 8.30 am – 5.00 pm

Saturday, 15th of June – Sunday, 20th of October 2024

Daily, 8.30 am – 5.00 pm
last ascent from Reuti at 4.45 pm

Mägisalp – Alpen tower gondola
Saturday, 15th of June – Sunday, 20th of October 2024

Daily, 9.00 am – 4.30 pm
last ascent from Mägisalp at 4.15 pm
last descent from Alpen tower at 4.30 pm

Hasliberg Twing – Lischen – Käserstatt gondola
Saturday, 15th of June – Sunday, 18th of August 2024
Monday, 19th of August – Sunday, 20th of September 2024
Saturday, 21st of September – Sunday, 20th of October 2024

Daily, 8.30 am – 5.00 pm
Every Friday to Sunday, 8.30 am – 5.00 pm
Daily, 8.30 am – 5.00 pm
last ascent from Twing at 4.45 pm

Contact

Meiringen-Hasliberg Cable Cars
Twing 365L
6084 Hasliberg Wasserwendi
Phone +41 33 550 50 50
www.meiringen-hasliberg.ch



Experience Pass Hasliberg

Experience the Hasliberg - one day is not enough! The Experience Pass Hasliberg is available within 7 days at two or three free selectable days on all summer facilities at Hasliberg.

Validity

- Meiringen – Hasliberg Reuti cable car
- Hasliberg Reuti – Bidmi – Mägisalp cable car
- Mägisalp – Alpen tower gondola
- Hasliberg Twing – Lischen – Käserstatt cable car

Prices	2 days	3 days
Adult	CHF 67.00	CHF 84.00
Adult with half fare ticket/GA	CHF 47.00	CHF 64.00
Children 6 – 16 years of age	CHF 19.00	CHF 26.00
Children up to 6 years	free of charge	free of charge



Your benefits

- Unlimited number of rides on all summer lifts
- Including post bus from Brünig to Hasliberg Reuti
- Children travelling on an SBB Junior or child's co-travel card travel for free as long as they are accompanied by a parent/caretaker with the same ticket
- Dogs travel free of charge (except on the Meiringen-Hasliberg Reuti cable car for half price)
- Bike transport to Mägisalp and Käserstatt included. Transport on the Mägisalp to Alpen tower lift is not allowed.

Even faster in the mountains
Buy your ticket now!



meiringen-hasliberg.ch/webshop

Contact

Meiringen-Hasliberg Cable Cars
Twing 365L
6084 Hasliberg Wasserwendi
Phone +41 33 550 50 50
www.meiringen-hasliberg.ch



Muggestutz – Dwarf Trails on the Hasliberg

Two exciting theme trails about the oldest Hasli dwarf and his friends expect you in Hasliberg. Discover the beauty of nature and delve into the mystical world of dwarves.

Dwarf Trail 1: «Adventure on the Dwarf Trail» Mägisalp – Bidmi

On the Dwarf Trail between Mägisalp – Bidmi, children can find small treasures in a cave, swing into the airy heights of the Eagle-Swing and learn a lot about the small lovable dwarves.

ⓘ easy hike | ⌚ 2 h | → 5.0 km | ↑ 110 vm | ↓ 400 vm | 🚶 not suitable for baby stroller | June – October

Dwarf Trail 2: «The House in the Bannwald» Käserstatt – Lischen

The mysterious dwarfs are also at home on the dwarf route «The House in the Bannwald» between Käserstatt – Lischen. At exciting adventure posts such as Moorchnorzen, dwarf house, hanging bridges, and cable car, the children can relate to and experience the fantastic tale.

ⓘ easy hike | ⌚ 1.5 h | → 3.0 km | ↑ 30 vm | ↓ 380 vm | 🚶 not suitable for baby stroller | June – October

	Adults	Half Fare Card	GA	Children 6–16 years
Muggestutz hiking day pass from Hasliberg	CHF 32.00	CHF 23.00	CHF 23.00	CHF 16.00
Muggestutz hiking day pass from Meiringen	CHF 42.00	CHF 28.00	CHF 23.00	CHF 21.00

Marble Run Hasliberg

Discover ten fun and exciting marble runs along the hiking trail from Bidmi to Reuti. The marble runs were constructed by local woodwork companies and a metal construction company. Hiking time for the trail is approx. one hour. This hiking trail is not suitable for baby stroller. Marbles are available at the register of the cable car company, the shop on Mägisalp, at Bidmi Family Restaurant or at the Hotel Reuti. Price CHF 3.00 per marble.

ⓘ easy hike | ⌚ 1.5 h | → 3.0 km | ↑ 21 vm | ↓ 390 vm | 🚶 not suitable for baby stroller | May – October

	Adults	Half Fare Card	GA	Children 6–16 years
Single ride from Hasliberg Reuti to Bidmi	CHF 16.00	CHF 8.00	CHF 8.00	CHF 8.00
Hiking day pass from Meiringen to Bidmi / Lischen	CHF 28.00	CHF 18.00	CHF 13.00	CHF 14.00

Children between 6- and 16-years travel for free with the SBB Junior or child's accompanying ticket, as long as one parent / escort has the same ticket.



Horizontweg – a beautiful day trip from the Alpentower to Engstlenalp

Take the cable car to the Alpen tower. Enjoy the unique panorama and the impressive splendour of flowers on the three-and-a-half-hour mountain hike past Lake Tannen. Once you have arrived at Engstlenalp you can sit back in the Engstlenalp-Bus and relax on the way back to Meiringen. Round trip tickets are available at the ticket offices of the cable cars or tourist office Meiringen.

① *medium hike T2* | ⌚ *3.5 h* | → *10.0 km* | ↑ *219 vm* | ↓ *614 vm* | ▶ *no fear of heights*

Timetable and reservation
www.engstlenalp-bus.ch

Breakfast buffet and Sunday brunch

Start the day with a view of our magnificent mountain scenery, a glass of prosecco and our extensive breakfast buffet in the panorama restaurant Alpen tower. From 15th of June to 20th of October 2024, from Monday to Saturday at 9.30 am to 11.30 am. On Sunday at 9.30 am to 11.30 am and 12.00 pm to 2.00 pm. Enjoy a brunch every Sunday from 10.00 am to 1.00 pm at the mountain restaurant Käserstatt.

Only breakfast buffet

Adults CHF 32.00
 Children 6th to 16th birthday CHF 18.00

Combined ticket breakfast and lift rides

Adults CHF 66.00 (with Half Fare Card/GA CHF 56.00)
 Children 6th to 16th birthday CHF 36.00

Only Sunday brunch

Adults CHF 32.00
 Children 6th to 16th birthday CHF 18.00

Combined ticket breakfast and lift rides

Adults CHF 56.00 (with Half Fare Card/GA CHF 46.00)
 Children 6th to 16th birthday CHF 32.00

Monster Trotti and Trotti Bike

A special downhill feeling for everyone, with the Monster-Trotti from Käserstatt to Lischen along the alpine road. Let's Monster! Another option for the whole family – enjoys the three-kilometre ride with the Trotti Bike from Mägisalp to Bidmi (journey time approx. 15 minutes).

Rental prices monster-trotti	Adults	Children	Rental prices trotti bike	Adults	Children
First run	CHF 15.00	CHF 9.00	First run	CHF 12.00	CHF 7.00
Following runs	CHF 10.00	CHF 6.00	Following runs	CHF 8.00	CHF 5.00
10-run-card	CHF 100.00	CHF 60.00	10-run-card	CHF 70.00	CHF 50.00

Contact

Meiringen-Hasliberg Cable Cars
 Twing 365L
 6084 Hasliberg Wasserwendi
 Phone +41 33 550 50 50
www.meiringen-hasliberg.ch



PostBus – Mountain pass routes in the Central Alps

Pure alpine romance on the passes with the Postbus! Enjoy the rides to the Haslital passes Grimsel and Susten or go on a one-day round trip over three or four passes without changing. Impressive glaciers, deep gorges and picturesque villages await you!

The buses run from 22nd of June to 6th of October 2024 (3- and 4-passes journey). The Grimselpass-Line is open from 8th of June to 13th of October 2024. There is a reduced timetable from 8th to 21st of June 2024 and from 7th to 13th of October 2024. The Sustenpass-Line is open from 22nd of June to 6th of October 2024.

Grimselpass

From 8th of June 2024 (estimated from the opening of the alpine passes)

Sustenpass

From 22nd of June 2024 (estimated from the opening of the alpine passes)

Meiringen – Schwarzwaldalp – Grosse Scheidegg – Grindelwald

Estimated on the 18th of May 2024

Grimsel – Nufenen – Gotthard – Sustenpass-Route

From 22nd of June 2024 (estimated from the opening of the alpine passes)

Susten - Furka - Grimselpass-Route

From 22nd of June 2024 (estimated from the opening of the alpine passes)

Contact

PostBus

Phone +41 848 818 818

info@postauto.ch

www.postauto.ch/centralalps



Gelmer funicular

If you are looking for a thrill, you can find it on the Gelmer funicular. An incline of max. 106% makes it undoubtedly the steepest open funicular in Europe. The Gelmer funicular is a marvel of technology and offers an unforgettable experience in the near-vertical. At the top, the turquoise Gelmer Lake invite you for a tour or a hike to the Gelmer hut.

Operating times

1 June to 20 October 2024

Daily, 9.00 am – 4.00 pm, June, September, October

Daily, 9.00 am – 5.00 pm, July and August

Prices

Adults CHF 36.00 return / CHF 18.00 one way
 Children 6 – 15 years CHF 18.00 return / CHF 9.00 one way

Get your Tickets here:

- www.grimselwelt.ch
- Tourist Center Grimseltor, Innertkirchen
- Valley station Gelmer Funicular

An online reservation in advance is strongly recommended, as there may be longer waiting times when buying a ticket at the valley station.

Handeckfall Bridge

70 m above the gorge of the Handeck waterfall, the hanging cable bridge allows a spectacular view of the waterfall. Located at the valley station of the Gelmer funicular, the bridge is the ideal connection to the Hotel Handeck.

Hiking Tip 1: Roundtrip Gelmer Lake

The Gelmer funicular, takes you to the starting point of the hike. The mountain hike around the Gelmer Lake offers fascinating insights into the alpine mountain world. Along the lake, streams of water and large rock plates invite you to linger. The partly precipitous, steep rocky cliffs, mean that only with good balance and sure footedness can one enjoy the view down to the turquoise blue lake.

📍 *medium hike T3 | ⌚ 2 h | ↔ 4.7 km | ↑ 170 vm | ↓ 170 vm | ▶ sure-footedness and no fear of heights | June – October*

Hiking Tip 2: Hike from Hotel and Naturresort Handeck to the Gelmer Lake

Hike from Hotel Handeck to the Gelmer Lake, crossing the Gelmer dam. Then downhill back to the village and foot march over the Handeckfall bridge.

📍 *medium hike | ⌚ 2.10 h | → 5 km | ↑ 480 vm | ↓ 20 vm | ▶ sure-footedness and no fear of heights | June – October*

Hiking Tip 3: Hiking from Gelmer Lake to the Gelmerhut

The mountain hike along the lake with ascent to the Gelmerhut and an overnight stay is definitely worth it.

📍 *medium hike T2 – T3 | ⌚ 2 h | → 3 km | ↑ 601 vm | ▶ sure-footedness and no fear of heights | June – October*



Gelmer hut → www.gelmerhuetten.ch



Tälli cable car

From the Susten Pass within 10 min. directly up to the foot of the Gadmer-Dolomites. The gondola, which was once in industrial use, has space for eight guests. Up there, everyone, young or old, will find their personal favourite place.

Operating times

9 May to 27 of October 2024

Daily, 7.00 am – 9.30 pm, self-service

Get your Tickets here:

- www.grimsewelt.ch
- Tourist Center Grimseltor, Innertkirchen
- Ticket machine valley station Tälli cable car

Prices per ride

Adults	CHF 16.00 return / CHF 8.00 one way
Children 6 – 15 years	CHF 8.00 return / CHF 4.00 one way

Season tickets (Season tickets available at Tourist Center Grimseltor)

Adults	CHF 45.00
Children 6 – 15 years	CHF 30.00

Hiking Tip 1: From Tälli via Sätteli to Engstlen

By PostBus to Gadmen and then via the Tälli cable car up the mountain.

From here the hike takes you directly to Engstlenalp. Return from Engstlen by bus to Innertkirchen.

🕒 medium hike T3 | ⌚ 4.30 h | → 7.68 km | ↑ 381 vm | ↓ 496 vm | ▶ sure-footedness and no fear of heights | June – October

Hiking Tip 2: From the Mountain Lodge Tälli to Gadmen

Take the Tälli cable car to the restaurant and mountain lodge Tälli. From there the high-altitude walk, below the mighty Gadmerfluh, leads from the Tälli via Alp Rafluh down to the mountain village Gadmen and from there on the forest road back to the Tälli cable car.

🕒 medium hike T3 | ⌚ 2 h | → 6 km | ↑ 141 vm | ↓ 691 vm | ▶ sure-footedness and no fear of heights | May – October

Hiking Tip 3: Via Ferrata Tälli

The first climbing route in Switzerland leads through the Gadmerfluh, a gallery of rock walls. With a length of about 600 m it is one of the longest and most spectacular climbing routes in Switzerland. The starting point for the climbing route is the restaurant and the mountain lodge Tälli, which is easy to reach via the Tälli cable car. The fixed rope route is open from July to October in safe weather. 78 m of ladders, 550 concreted pens, and a lot of fixed ropes guarantee a safe tour of the route, which leads over rocky steps, grassy terraces, and narrow ledges. The descent takes place over the back of the Gadmerfluh and leads via Sätteli back to the mountain lodge Tälli or down to the Engstlenalp.

🕒 heavy K3 | ⌚ 6 – 8 h | ↔ 8.2 km | ↑ 1090 vm | ↓ 1090 vm | ▶ for experienced climbers / climbing equipment required | July – October

🏠 Tälli hut → www.taelli.ch



Trift cable car

The gondola glides weightlessly over the Trift gorge and brings within ten minutes a maximum of eight people from the Gadmental up into the Trift area. The former industrial cable car opens up access to the hiking area and its undoubted highlight: the Trift Bridge. With a span of 170 m, the suspension bridge leads over the abyss of the gorge. It takes some courage to cross the bridge. The reward is stunning views of the turquoise glacier lake and the tongue of the Trift Glacier.

Operating times

1 June to 29 September 2024
Daily, 8.00 am – 5.00 pm

Prices

Adults CHF 26.00 return / CHF 13.00 one way
Children 6 – 15 years CHF 14.00 return / CHF 7.00 one way

Get your Tickets here:

- www.grimselwelt.ch
- Tourist Center Grimseltor, Innertkirchen
- Valley station Trift cable car

An online reservation in advance is strongly recommended, as there may be longer waiting times when buying a ticket at the valley station.

Hiking Tip 1: From the mountain station to the Trift Bridge

The mountain station is the starting point for a hike, which reaches its peak in the crossing of the Trift Bridge. Fascinating views over the glacier lake up to the glacier are guaranteed. The crossing of the 170 m long suspension bridge is a must! Nothing for weak nerves.

ⓘ *medium hike T2 / T3 / T4* | ⌚ *with way back 2.40 h* | → *3 km* | ↑ *424 vm* | ▶ *sure-footedness and no fear of heights* | June – September

Hiking Tip 2: Hike Trift Bridge – Windegghut

Mountain hike to the spectacular Trift bridge with a view of the Trift glacier and then in about 30 minutes to the Windegghut. The ascent from the bridge to the Windegghut can either be made directly via the "Ketteliweg" or more leisurely via the "Familienweg".

ⓘ *middle hike T2 / T3* | ⌚ *2.45 h* | → *5.6 km* | ↑ *588 vm* | ↓ *588 vm* | ▶ *sure-footedness and no fear of heights* | June – October



Windegg hut → www.windegghuette.ch



Sidelhorn cable car

The Sidelhorn cable car brings you from the Hotel Grimsel Hospiz over Lake Grimsel to the foot of the Sidelhorn, the starting point of the alpine hiking trails to the summit of the Sidelhorn, and the breathtaking high trail to Lake Trübten and Lake Oberaar. This gondola was also originally built as a service railway, and now brings hikers in no time at all to the continental divide between the Aare and Rhone from the north and south.

Operating times

3 June (grimsel pass opening) to 20 October 2024
Daily, 8.00 am – 9.30 pm, self-service

Get your Tickets here:

- www.grimselwelt.ch
- Tourist Center Grimseltor, Innertkirchen
- Ticket machine Grimsel Hospiz

Prices per ride

Adults CHF 16.00 return / CHF 8.00 one way
Children 6 – 15 years CHF 8.00 return / CHF 4.00 one way

Hiking Tip: Hike around the Sidelhorn

With the Siedelhorn cable car to the foot of the Siedelhorn. The hiking path to the summit is a mountain tour with a view of the barren and magnificent natural landscape of the Grimsel region. Standing on the summit, you can enjoy an impressive view of the Goms, the Bernese High Alps and also the ice masses of the Rohne and Oberaar Glaciers. The descent passes the idyllic Triebtenseeli. From the Bäregg the view opens to UNESCO Welterbe and the last descent to the Oberaar lake follows.

ⓘ heavy hike T3 | ⌚ 3.25 h | → 6.6 km | ↑ 680 vm | ↓ 580 vm | ▶ sure-footedness | June – October



Oberaar cable car

On this gondola ride, you sweep down low from the Grimsel Hospiz over Lake Grimsel and across beautiful moorland to Lake Oberaar. During the 30-minute trip in two stages, you can experience the breathtaking alpine panorama from a whole new perspective.

Operating times

22 June to 13 October 2024

Daily, 8.00 am – 9.30 pm, self-service

Prices

Adults CHF 32.00 return / CHF 16.00 one way

Children 6 – 15 years CHF 16.00 return / CHF 8.00 one way

Get your Tickets here:

- www.grimswelt.ch
- Tourist Center Grimseltor, Innertkirchen
- Ticket machine Grimsel Hospiz

Hiking Tip 1: Family hiking Hospiz – Oberaar

From the Grimsel Hospiz, you take the Sidelhorn cable car to the foot of the Sidelhorn. Once you arrive at the mountain station, things really get going: we climb 300 metres in altitude up to Husenegg to then enjoy the whole rest of the family hike. The beautiful granite path repeatedly offers breathtaking views of the surrounding mountain and granite landscape and of course the largest lake in the Grimsel region, Lake Grimsel. The hike continues past the Triebteseeli and via Bäregg finally down to the cosy mountain lodge Oberaar. After refreshments, you can take the Oberaar cable car back to the starting point.

📍 *medium hike T2* ⌚ *2.15 h* → *5.7 km* | ↑ *440 vm* | ↓ *345 vm* | 🏔️ *sure-footedness* | *June – October*

Hiking Tip 2: Hike to the Oberaar Glacier

The Oberaar is a sun-drenched high valley, easy to reach with the Oberaar cable car or the six-kilometre panoramic road from the Grimsel Pass. Starting from the restaurant and mountain house Oberaar, the hike takes about one hour over the dam Oberaar, along the northern shore of the Oberaar lake to the foot of the Oberaar glacier. Crystal clear mountain soul, moorlands, whistling marmots, a circling pair of eagles. In the Oberaar region, nature and technology go hand in hand.

📍 *medium hike T2* ⌚ *2 h* ⇄ *7 km* | ↑ *173 vm* | ↓ *173 vm* | 🏔️ *sure-footedness* | *June – October*



Hospiz cable car

In a matter of minutes, our Hospiz cable car brings hikers from the Grimsel Hospiz down to Sommerloch at the foot of the Grimsel dam and to the hiking routes leading towards the Räterichsbodensee reservoir and Lake Grimsel.

Operating times

8 June to 20 October 2024

Daily, 7.00 am – 9.30 pm, self-service

Prices per ride

Adults CHF 16.00 return / CHF 8.00 one way

Children 6 – 15 years CHF 8.00 return / CHF 4.00 one way

Get your Tickets here:

- www.grimswelt.ch
- Tourist Center Grimseltor, Innertkirchen
- Ticket machine Grimsel Hospiz

Attention

Please note: The Spitalamm dam is closed to hikers until 2025 due to major construction works. The Lauteraarhut can be reached from Grimsel Hospiz with the Hospiz cable car via Sommerloch and Juchliweg.

Hiking Tip: Hiking to the Lauteraarhut

The attractive hiking path to the Lauteraarhut SAC leads from the summer hole up to the Juchli and then along the lake, along narrow paths blasted into the rock, through protected moors and flower mats interspersed with pines to the silting zone at the foot of the glacier. The second part of the route leads through the interesting primeval area of the Unteraar glacier – the origin of the Aare – and finally up the rocky spur to the hut in the high alpine region.

① *medium hike T2* | ⌚ *4.10 h* | → *10.5 km* | ↑ *956 vm* | ↓ *345 vm* | 🏔️ *sure-footedness* | *June – October*



Lauteraar hut → www.lauteraarhuetten.ch



Reichenbachfall funicular

The thundering waters of the Reichenbach waterfall led the way for the bold engineers when they laid the rails for the industrial cable car in 1899. Eye to eye with the wild stream and the mighty, 120 m high Reichenbach falls, the nostalgic funicular, with its faithfully reconstructed 24-seat wood car, drives up the mountain. Here, the famous detective called on his archenemy Professor Moriarty to fight - the violent fist fight ended with a fall into the depths. Into this very waterfall! Not far from the mountain station, three viewing terraces offer a breathtaking view to the waterfall and the Haslital.

Operating times

4 May to 6 October 2024

Daily, 9.00 am – 5.30 pm (last ascent at 5.15 pm)

Get your Tickets here:

- www.grimswelt.ch
- Reichenbachfall cable car valley station

Prices

Adults CHF 12.00 return / CHF 8.00 one way

Children 6 – 15 years CHF 8.00 return / CHF 6.00 one way

Combined tickets

Funicular and Aare gorge: Adults CHF 18.00 / children 6 – 15 years CHF 13.00

Funicular and Sherlock Holmes Museum: Adults CHF 13.00, children 6 – 15 years CHF 8.00

Funicular and Monster Trotti: Adults CHF 25.00 / children 6 – 15 years CHF 22.00

Payment

One-way and return tickets as well as combined tickets, except the combined ticket with funicular and Monster Trotti, can be purchased in the Grimswelt online shop.

Hiking Tip 1: On the trail of Sherlock Holmes

Hike from the Sherlock Holmes Museum at the Casinoplatz in Meiringen via Willigen and Schwendi to the crash site of Sherlock Holmes and his opponent Professor Moriarty right next to the roaring Reichenbach falls. Continue via Zwirgi to the mountain station of the Reichenbach falls funicular and back to the valley (totally approx. 2.5 hours) or on foot via Geissholz to Willigen and Meiringen (approx. 3.5 hours).

📍 medium hike T1 – T2 | ⌚ 2.30 – 3.30 h | ↔ 9 km | ↑ 350 vm | 🚩 sure-footedness and no fear of heights | May – October

Hiking Tip 2: Valley walk along the river Reichenbach

From the mountain station of the Reichenbach falls - train hike over the Zwirgi to the other side of the fall to the crash point of Sherlock Holmes. Direct access (T2) or via family route (T1) to Schwendi and Willigen back to the valley station.

📍 medium hike T1 – T2 | ⌚ 2.30 h | → 2.4 – 3 km | ↑ 124 – 207 vm | ↓ 370 – 454 vm | 🚩 sure-footedness and no fear of heights | May – October



Brienz Rothorn railway

There are many Rothorns, but only one in Brienz, on the beautiful Lake Brienz in the Bernese Oberland, from where the ascent can be completed in such a romantic and impressive way – via the Brienz Rothorn train, the oldest steam train in Switzerland. Since 1892 she stomps, hisses, and puffs up the route to the Rothorn Kulm. Overcome an altitude difference of 1'678 m, without panting once!

Operating times

8th of June to the 20th of October 2024, Brienz – Rothorn Kulm

The timetable is available at www.brienz-rothorn-bahn.ch.

Prices	Adults	with Half-Fare Card*	Children 6 – 15 years
Brienz → Planalp return	CHF 64.00	CHF 32.00	CHF 10.00
Brienz → Rothorn return	CHF 96.00	CHF 48.00	CHF 10.00
Brienz → Planalp one-way	CHF 41.00	CHF 20.50	CHF 5.00
Brienz → Rothorn one-way	CHF 62.00	CHF 31.00	CHF 5.00

*Fares with half fare card, GA travel card, Swiss Travel Pass, or local resident ID of the Interlaken-Oberhasli region.

At the ticket shop online or at the counter in Brienz you can buy the ticket in advance including a seat guarantee. The possession of a seat guarantee allows direct access to the Perron:
shop.brienz-rothorn-bahn.ch

All children under 6 years of age and/or in possession of a Junior Card travel free of charge. Please note that the steam train causes noise and steam, and this can cause stress for children. A seat not in the immediate vicinity of the locomotive is recommended.

Contact

Brienz Rothorn railway
Hauptstrasse 149
3855 Brienz
Phone +41 33 952 22 22
www.brienz-rothorn-bahn.ch



Hiking Brienzer Rothorn

A word of advice: Rothorn area hikes are no mere strolls. Trails marked in red and white are only for hikers in good shape equipped with weatherproof clothing and appropriate footwear, i.e. hiking boots!

Mountain hiking route

- ① Brienzer Rothorn → Schönbühl → Turren (→ Lungern)
- ② Brienzer Rothorn → Brünigpass
- ③ Brienzer Rothorn → Planalp
- ④ Planalp → Brienz
- ⑤ Brienzer Rothorn → Lättgässli → Chruterenpass → Planalp
- ⑥ Planalp → Mettli → Brienz
- 👤 Gipfelweg

hiking time

- 3 hours (5 hours)
- 5 hours
- 2 hours 30 minutes
- 2 hours 30 minutes
- 2 hours 45 minutes
- 2 hours
- 15 minutes

Contact

Brienzer Rothorn railway
 Hauptstrasse 149
 3855 Brienz
 Phone +41 33 952 22 22
www.brienzer-rothorn-bahn.ch



Giessbach waterfalls / funicular

The Giessbach waterfalls are of the most beautiful in Switzerland. The mass of water tumbles down over 14 rocky platforms to the Lake Brienz and offers a unique play of nature.

The oldest funicular in Europe leads from the ship dock directly to the Grand Hotel Giessbach historically built in 1873-74 and to the imposing Giessbach Falls. The funicular rides on departure and arrival of the BLS. The funicular climbs a height difference of 93 m over a distance of 345 m and reaches the dreamy Grand Hotel from the hotel's own boat dock Giessbach-See. On the 4-minute train ride through the forest, over bridges and along waterfalls.

Opening hours

Giessbach Falls, visit possible all year round.

The hotel is open daily from 27 March to 03 November 2024 and from November to March from Wednesday to Sunday.

Funicular railway from Saturday, 13 April to Sunday, 20 October 2024

Prices	Adults	Children between 6 and 12 years	Dogs & Children up to 12 years	bicycle and bicycle carriage
One-way	CHF 7.00	CHF 7.00	Free of charge	CHF 7.00
Return	CHF 12.00	CHF 7.00		

Journey time

Boat trip: 15 min. from Brienz (Brienz – Giessbach – Funicular Giessbach)

Car: 10 min. from Brienz (direction Meiringen – Axalp – Hotel Giessbach)

Postbus: 13 min. from Brienz (Brienz – Brienz, abzw. Giessbach) / then from bus station 10 min. by foot

Boat roundtrip

Combine the trip to the Giessbach Waterfalls with a boat tour on Lake Brienz. The tour can be individually designed and takes you along the waterway from Brienz to the Giessbach Waterfalls, then towards Oberried, Iseltwald, Niederried, Ringgenberg, Bönigen, Interlaken Ost and back again. A walk takes about an hour and 15 minutes.

Contact

Grandhotel Giessbach
3855 Brienz BE
Phone +41 33 952 25 25
www.giessbach.ch



Hiking tips Brienz

Hiking tip 1: Iseltwald – Giessbachfälle

The shore path leads along Lake Brienz from Iseltwald to the Giessbach Waterfalls. Spectacular views of the turquoise-blue Lake Brienz await you along the way. Starting point is the idyllic village of Iseltwald, well signposted the path leads through forest, meadows and along the lake. Various (grill)-places invite you to linger along the way. The destination of the hike is the boat station Giessbach/See, ideally a trip to the Grandhotel Giessbach and the waterfalls can be combined here.

🕒 *easy hike T1* | ⌚ 1.30 h | 5.3 km | ↑ 150 vm | ↓ 150 vm | 🚶 *not suitable for baby stroller* | April – October

Hiking tip 2: Three Waterfalls Trail

The path of the three waterfalls is an impressive hiking trail. From Bönigen via Iseltwald to Brienz, the hike passes three impressive waterfalls. Depending on the level of performance, the trail can be hiked in one piece or in three stages.

1. Stage

Bönigen boat station – Waterfall Erschwanden – Iseltwald Fura – Waterfall Mülibach (2 h 30 min.)

2. Stage

Waterfall Mülibach – Giessbach Waterfall (1 h 30 min.)

3. Stage

Giessbach Waterfall – Brienz boat station / train station (1 h 10 min.)

🕒 *medium hike T2* | ⌚ 5.10 h | → 17.3 km | ↑ 466 vm | ↓ 466 vm | 🚶 *not suitable for baby stroller* | April – October

Contact

Tourist Information Brienz
Hauptstrasse 143
3855 Brienz BE
Phone +41 33 952 80 80
www.brienz-tourismus.ch



Boat rides Lake Brienz and Thun

Escape your daily routine. Let your mind wander and relax for a few hours.

Timetable Lake Brienz

13th April – 8th May 2024, spring timetable

9th May – 15th September 2024, summer timetable

16th September – 20th October 2024, Autumn timetable

21st October – 10th November 2024, season extension

Prices

2nd class, Interlaken Ost - Brienz return (Brienzersee day ticket)

CHF 33.00 1/2, CHF 66.00 1/1

1st class, Interlaken Ost - Brienz return (Day Pass for Lake Brienz)

CHF 49.50 1/2, CHF 99.00 1/1

Timetable Lake Thun

29th March – 17th May 2024, spring timetable

18th May – 20th October 2024, summer timetable

21st October – 10th November 2024, Autumn timetable

Prices

2nd class, Thun - Interlaken West return (Day Pass Lake Thun and Lake Brienz)

CHF 39.50 1/2, CHF 79.00 1/1

1st class, Thun - Interlaken West return (Day Pass for Lakes Thun and Brienz)

CHF 59.50 1/2, CHF 119.00 1/1

GA free ferry travel

Children up to 5.99 years of age free of charge (when accompanied), with Junior Card and Joint Ticket children are also free of charge.

Contact

BLS Navigation Ltd

Lachenweg 19

3604 Thun

Phone +41 58 327 48 11

www.bls-schiff.ch

Promotions & Combined offers

Discover all the promotions and combined offers on Lake Brienz and Lake Thun at <https://www.bls-schiff.ch/en>

Weekly activities





Meringues baking for young and old

In summer from July to October, children and adults can visit the meringue production or create their own meringues at the Frutal bakery. The finished baked meringues can be picked up from Thursday at the shop on Bahnhofstrasse from 2 pm.

Dates

11th of July to 09th of October 2024, on Wednesdays
From 10.00 am – 11.30 am, industrial zone Meiringen, building Frutal

Prices

CHF 20.00 per person (up to 4 years only accompanied)

Registration

Registration required up until Tuesday, 12.00 pm, at the Tourist Center, Tel. +41 33 972 50 50

Information

Minimum number of participants: 15 people

Groups

For groups of 15 people or more, a registration is required for the visit of Meringues production at Frutal on Tel. +41 33 971 10 62.

Contact

Frutal Versandbäckerei
Bahnhofstrasse 18
3860 Meiringen
Phone +41 33 971 10 62
www.frutal.ch



Military airfield Meiringen

Experience airfield atmosphere. You will learn more about the history, development, mission and organization of Meiringen military airfield.

From April to October, Hangar 1 is open to all interested visitors on the first Wednesday afternoon of each month from 1.30 pm to 3.30 pm.
3.30 pm to all interested visitors.

The exhibition includes an equipped Tiger F-5 fighter jet, an Alouette III helicopter, various cutaway engines, a flight simulator and other exhibits.

Specialists will be on hand to provide assistance, supervision and answer questions.
Registration is not required.

Tip

Round off your visit with a detour to the Fliegertreff restaurant. There is a small kiosk with fan merchandise for sale. And you can watch the take-offs and landings from the restaurant's viewing terrace.

Further information is available at www.vtg.admin.ch/flugplatz-meiringen

Contact

Haslital Tourism
Bahnhofplatz 12
3860 Meiringen
Phone +41 33 972 50 50
www.haslital.swiss



See, feel and experience wool

The Brog family operates a farm of 38 hectares with about 500 ewes (breeds: Valais black noses, Sufflok, Charollais, black-brown alpine sheep and Spiegel sheep), 5 donkeys (as pack animal, for herd protection, and donkey trekking), and 5 chickens and Border Collie Wenco. In the production centre in Meiringen, there is a wool washing area, a carding room, and a felt shop. Wool is our passion - come join us for an experience!

Guided tour in the Wollreich – We will show you our wool processing.

Dates: On wednesdays and thursdays, start at 9.30 am, duration 1 hour
 Price: Adults CHF 15.00, children CHF 10.00

Guided tour of Burgalp – from sheep's wool to a blanket

Dates: On fridays from mid-June to September, 9.00 am – 5.30 pm
 Location: Wollreich Meiringen, Gewerbezentrum & Burgalp
 Programme: Guided tour in the Wollreich – we explain the wool cycle and show the processing of sheep wool. Guided hike to the sheep (approx. 1.5 hours / 450 hm), we feel together an object, cozy picnic (bring your own)
 Prices: Adults CHF 85.00, children 6 – 16 years CHF 42.50, small groups CHF 510.00
 Supplement for simple lunch (sheep meat, side food, drink) CHF 28. 00 per person
 Participants: From 6 years, at least 4 adults and 4 children, max. 8 adults and 10 children
 Important: Good shoes, weather-adapted clothing

Opening hours

Tuesday – Friday	9.00 am – 11.30 am 2.00 pm – 6.00 pm
Saturdays	9.00 am – 12.00 pm 1.30 pm – 4.00 pm

Information and registration

Wollreich Haslital GmbH
 Gewerbezentrum Oberhasli
 Hauptstrasse 10
 3860 Meiringen
 Phone +41 33 971 84 88
www.wollreich.ch



Power plant tour – Hospiz: Grimsel Undergrund

On the Hospiz cable car, we will pass over the construction site of the growing Spitalamm dam before going underground. Just a few metres later, and we arrive at the Grimsel 1 power plant. From here, we take the tunnel bus to the unique Grimsel 2 pumped-storage plant, located deep in the granite 500 metres below Lake Oberaar and 100 metres below Lake Grimsel. Back through the tunnels we reach the treasure chamber of the Grimselwelt – the crystal grotto in Gerstenegg. This worldwide unique crystal grotto was discovered in 1974 while the tunnels were being built and shortly afterwards placed under protection. Finally, the Hospizbahn takes you out of the tunnels and up to the viewing platform on Grimsel Hospiz.

Dates

8th June to 20th October 2024, daily

Duration

2 hours (Return journey Hospiz cable car, guided tour of the Grimsel 2 power station and the Kristallkluft).

Meeting point

The tour starts at the Visitor Centre at the Grimsel Hospiz (GPS 46.571421, 8.331216).
PostBus stop; Grimsel Hospiz

Prices

Adults	CHF 38.00
Children 6 – 15 years	CHF 26.00
Exclusive tour	
Set price	CHF 570.00 (max. 15 people, on request)
(Prices subject to change)	

Visitor information

A maximum of 15 people can participate in a tour. The plants are neither suitable for disabled people nor for prams. Animals are not permitted.

Language

Tours are carried out in German. English is available on request.

Contact

Grimselwelt
Grimselstrasse 19
3862 Innertkirchen
Phone +41 33 982 26 26
www.grimselwelt.ch



Power plant tour – Handeck: Hydropower Pioneers

Construction of KWO's first power plant in Handeck got underway in 1925. A second power plant was built in 1947, with the addition of a third, state-of-the-art plant in 2012. On this journey through three generations of power plants and the imposing maze of tunnels, you will find out more about 100 years of pioneering work in hydropower. The new crystal exhibition in one of the winding tunnels is another highlight of the Grimselwelt: The most beautiful "sparklers" discovered in 2019 during the blasting work for the replacement Spitalamm dam are on show here to visitors.

Dates

26th April to 20th October 2024, daily

Duration

1 hour 30 min. (Visit power plants Handeck and crystal exhibition)

Meeting point

The tour starts at the Handeck power plants (GPS 46.616498, 8.305005).
PostBus stop; Guttannen, Breitwald

Prices

Adults	CHF 25.00
Children 6 – 15 years	CHF 17.00
Exclusive tour	
Set price	CHF 500.00 (max. 20 people, on request)

(Prices subject to change)

Visitor information

A maximum of 20 people can participate in a tour. Larger groups on request. The plants are only partially accessible to the disabled and are not suitable for prams. Animals are not permitted.

Language

Tours are carried out in German. English tours available on request.

Contact

Grimselwelt
Grimselstrasse 19
3862 Innertkirchen
Phone +41 33 982 26 26
www.grimselwelt.ch



Construction site tour – Replacement Dam Spitalamm

By 2025, Lake Grimsel will be home to a once-in-a-century structure. A new dam wall is being constructed in front of the existing Spitalamm dam to replace it. The guided tour at the Grimsel Hospiz starts at the UNESCO/KWO Visitor Centre and takes you through intricate tunnels and impressive viewing platforms to see the construction site from close quarters. Take a closer look at this unique construction project in the mountains – located almost 2,000 metres above sea level. Our guides are looking forward to accompanying you on this tour and giving you some interesting background information on the construction site, the entire Grimselwelt area and hydropower in the region.

Dates

8th June to 20th October 2024, daily

Duration

1 hour (Visit around the Spitalamm construction)

Meeting point

The tour starts at the Visitor Centre at the Grimsel Hospiz (GPS 46.571421, 8.331216).

PostBus stop: Grimsel Hospiz

Prices

Adults CHF 15.00

Children 6 – 15 years CHF 10.00

Exclusive tour

Set price CHF 225.00 (max. 15 people, on request)

(Prices subject to change)

Visitor information

A maximum of 15 people can participate in a tour. Larger groups on request. The plants are only partially accessible to the disabled and are not suitable for prams. Animals are not permitted.

Language

Tours are carried out in German. English is available on request.

Contact

Grimselwelt

Grimselstrasse 19

3862 Innertkirchen

Phone +41 33 982 26 26

www.grimselwelt.ch



Power plant tour - Day trip: Oberaar Stream

Follow the flow of the Oberaar from the dam wall deep below Lake Grimsel to the Grimsel 2 power station. In between, experience wonderful gondola rides, enjoy lunch with a breathtaking view and get an insight into the Spitallamm construction site.

Programme

- 10.10-10.15 am Arrival at the Postbus stop Grimsel Hospiz.
- 10.15-12.30 am Ride on the Oberaar Railway followed by a visit to the Oberaar dam.
- 12.30-01.30 pm Lunch at Berghaus Oberaar (Bratwurst with Rösti & salad).
- 01.30-02.15 pm Return journey with the Oberaarbahn to the Grimsel Hospiz.
- 02.15-03.30 pm Information on the Spitallamm construction site & ride on the Hospiz cable car.
- 03.30-05.00 pm Visit to the Grimsel 2 power station and the Kristallkluft, return journey with the Hospiz cable car.

Dates

22nd June to 6th October 2024, Tuesday to Sunday

Duration

10.15 am – 05.00 pm

Meeting point

The tour starts at the Grimsel Hospice Visitor Centre.

Prices

CHF 120.00 per person

Visitor information

A maximum of 15 people can participate in a tour. The plants are not suitable for the disabled and are not suitable for prams. Animals are not permitted.

Language

Tours are carried out in German only.

Contact

Grimselwelt
Grimselstrasse 19
3862 Innertkirchen
Phone +41 33 982 26 26
www.grimselwelt.ch



Power plant tour – Innertkirchen: Experience Hydropower

Electricity production is at its most impressive at the foot of the Grimselwelt, where the enormous water masses of the Grimsel are converted into electrical energy in the underground Innertkirchen 1 and 1E power plants. These state-of-the-art power plants regulate the Swiss electricity grid ceaselessly and with a high degree of precision. They are thus among Switzerland's most important power plants and offer an exciting insight into electricity production from hydropower.

Dates

The tour can be booked all year round (Monday - Saturday)

Duration

1 h 30 min (Tour of the Innertkirchen power stations)

Meeting point

The tour starts at the headquarters of Kraftwerke Oberhasli AG in Innertkirchen.

Prices

Erwachsene	CHF 19.00
Kinder 6 – 15 Jahre	CHF 12.00
Swiss School Classes	Free of charge*

*In case of no-show we take the liberty to charge the amount of CHF 100.00.

Visitor information

A maximum of 25 people can participate in a tour. Larger groups on request. The plants are only partially accessible to the disabled and are not suitable for prams. Animals are not permitted.

Language

Tours are carried out in German. English is available on request.

Contact

Grimselwelt
 Grimselstrasse 19
 3862 Innertkirchen
 Phone +41 33 982 26 26
 www.grimselwelt.ch

Sherlock Holmes





Sherlock Holmes Museum

This exhibition provides interesting insights into the criminal and police history of the 90's of the 19th century in London. It shows that Scotland Yard still retains Holmes, the master detective, in the age of the most modern computer technology. In addition, the exhibition on Holmes and Watson shows compiled material and the constant flood of letters that enter 221B Baker Street daily. The first, authentic and only, world-wide replica of his living room at 221B Baker Street affects you. Max. 20 people are allowed in the museum.

Opening hours 1st of May to 31st of October 2024
Daily open, 1.30 pm – 5.30 pm

Additionally on the following Wednesday:
10.07, 17.07, 24.07, 31.07, 7.08, 14.08
Open, 1.30 pm – 8.00 pm

Prices

Adults	CHF 7.00
Children (6 – 16 years)	CHF 4.00
With Tourist Card Haslital	50%



SHERLOCK HOLMES
MEIRINGEN

Groups

During normal opening hours.

Adults/children CHF 4.00 per person

Outside opening hours, a timely reservation (via telephone or e-mail) is required.

Single entrance fee and supplement flat rate CHF 15.00.

Guides

Visitors can access all information (German, French, Italian, Chinese, Spanish, English, Dutch, Japanese or Russian) via audio with earphones. Duration approx. 30 minutes.

Contact

Sherlock Holmes Museum
Bahnhofstrasse 26
3860 Meiringen
Tel. +41 33 972 60 08
www.sherlockholmes.ch



Sherlock Holmes path

On the trail of Sherlock Holmes!

From Casinoplatz, in the center of Meiringen, the varied round trail starts in the direction of Willigen. A few meters after the Hotel Tourist, the path turns right. An ascent follows past the beautiful Schwendi up to the Hotel Zwirgi. Between Schwendi and Zwirgi you pass the supposed death place of Sherlock Holmes. At this point you will enjoy a magnificent view of the imposing Reichenbach Falls. Continue via Zwirgi to the mountain station of the Reichenbachfall funicular and return by funicular or return by foot via Geissholz, Lammi via Bänneberg back to the starting point.

ⓘ medium hike T1 – T2 | ⌚ 2.30 – 3.30 h | ↻ 9 km | ↑ 366 vm | ↓ 366 vm | 🚼 not suitable for baby strollers / sure-footedness and no fear of heights | 🗓 Juni – October



SHERLOCK HOLMES
MEIRINGEN



Sherlock Mystery Room

The Sherlock Mystery Room is located at the Alpencamping in Meiringen. Home of Holmes. Playful guests are warmly welcome. With the tricky and unusual tasks, the Mystery Room offers detectives from 8 to 99 the possibility to solve the case. As the first Mystercamping they would like to create exciting moments for you. Team spirit and mind are challenged. A must for to the many small Sherlock Holmes successors.

The Mystery Room is not locked during the game.

Language

German and English

Duration

60 min

Prices

2-3 people CHF 75.00

4 people CHF 90.00

5 people CHF 105.00

Since the room is built rather small, no more than 5 people should participate in a game. The whole offer can also be booked with an overnight stay in our Swiss Woodhouse.

Meeting place:

Alpencamping, Reception, 15 min. before the game starts



SHERLOCK HOLMES
MEIRINGEN

Registration and contact

Alpencamping GmbH

Monika and Simon Abplanalp

Brünigstrasse 47

3860 Meiringen

Phone +41 33 971 36 76

www.alpencamping.ch



KrimiSpass Meiringen

A class reunion with illustrious guests. The former school friends meet in a hotel in Meiringen to relive former times. But then something happens that pulls those present into a maelstrom of discord, lies and suspicions. Because 50 years ago they were already here - with a deadly outcome!

This interactive thriller experience takes you into a long-gone history, the truth of which still lies hidden. What happened back then and why does no one want to talk about it until today? Take up the investigation and uncover the dark secret of Minder's last class.

Be a detective yourself in the spirit of Sherlock Holmes. The participants decide where and when they investigate. Using smartphones, they are guided through a tricky criminal case and solve the mystery on a tour through Meiringen. You tackle the KrimiSpass in Meiringen on foot. The adventure can be played all year round and around the clock. Plan about two hours for the investigation. Let yourself be whisked away into exciting adventures full of riddles, secrets and unexpected twists.

During a KrimiSpass you visit different locations in a village. At each of these locations there is an information sign. On it is an Internet address and a QR code. Enter the internet address in the browser of your smartphone or scan the QR code with a camera app. This is how you collect important clues. When you have visited all the locations and astutely combine the information you have gained, you can solve the case and enter your tip online. Have fun with www.krimispass.ch/meiringen.

Price

The participation is free of charge.

Duration

approx. 2 h

Language

German and English

Start

Railway station Meiringen



SHERLOCK HOLMES
MEIRINGEN

Contact

Haslital Tourism
Bahnhofplatz 12
3860 Meiringen
Phone +41 33 972 50 50
www.krimispass.ch/meiringen



Monster ride Sherlock Holmes

In the footsteps of Sherlock Holmes – “Monster” Fun for all ages!
 You take the cable car to the unique Reichenbach Falls and visit the battle site of Sherlock Holmes and walk for half an hour to the issuing point. Whether with the family, club, schools or company, during the day or in the evening, the rapid descent with the "Monster Trottis" from Zwirgi via Schwendi down to the valley is great fun!

Operating time of the Monster Scooter
 Mai to October 2024

Monster Ticket (1 monster ride incl. helmets)

Adults	CHF 19.00
Children and schools	CHF 17.00
Tandem: 1 adult with a child under 100 cm	CHF 22.00

Operating times of the Reichenbach Fall Funicular

4th of Mai to 6th of October 2024

Daily, 9.00 am – 5.30 pm (last ascent 5.15 pm)

Combined ticket (train journey + 1 monster trip incl. helmets)

Adults	CHF 25.00
Children and schools	CHF 22.00

Monster scooter rental

Pick up at Monsterstation Zwirgi, is signposted (self-service)

Return at Hotel Tourist in Willigen-Meiringen

Group Registration

Outdoor for Fun GmbH, Tel. +41 76 572 95 90, info@outdoor-for-fun.ch



SHERLOCK HOLMES
 MEIRINGEN

Contact

Outdoor for Fun GmbH
 Unterdorfstrasse 44c
 6083 Hasliberg Hohfluh
 Phone +41 76 572 95 90
 www.outdoor-for-fun.ch



Further Sherlock Holmes Moments

The soul of the master detective has been haunting Meiringen for years. At the beginning of May, the legend always shines especially brightly. The selective enthusiasm is now to be kept alive in the long term. For this purpose, the Sherlock Partners «Sherlocker» are creating a common experience space in the spirit of Sherlock Holmes in the Haslital.

The following offers enrich the experience space around Sherlock Holmes and the Haslital:

- **Sherlock Lounge & Club | Meiringen**
www.sherlock-lounge.ch
- **Jenny und Banholzer – Sherlock Holmes Readings | Meiringen**
www.papeterie-jenny.ch
- **Scenic village tour (group offer) | Meiringen**
www.haslital.swiss
- **Molki Meiringen – Sherlock Fondue and ice cream | Meiringen**
www.molki.ch
- **Bakery Frutal – Teatime, Sherlock Chocolate and Meringues | Meiringen**
www.frutal.ch
- **Butchery Nussbaum – Sherlockerli | Meiringen**
www.original-gumpesel.ch
- **SWISSPEAK Resort Meiringen | Meiringen**
www.swisspeakresorts.com
- **Holiday Apartment Holmes Home | Meiringen**
www.holmeshome.ch



Outdoor experiences





Aare Gorge

Between the villages of Meiringen and Innertkirchen, the Aare has eroded a gorge over thousands of years, creating a canyon 1.4 km long and up to 200 m deep. Under your feet, the icy glacier water tirelessly squeezes through the narrow gorge and above your huge rock walls rise into seemingly endless heights. The gorge can be walked through in 45 minutes.

Opening hours

29th of March to 3rd of November 2024, open west entrance
 9th of May to 3rd of November 2024, throughout west and east entrance

8.30 am – 5.30 pm, daily
 8.30 am – 6.30 pm, 15th of June to 15th of September 2024

From 5th July to 31st August also on Fridays and Saturdays with evening illumination and magical light effects from 6.30 pm – 10.00 pm (only west entrance).

Prices

Adults	CHF 12.00
Children 6 – 16 years	CHF 7.50
With Tourist Card Haslital	20% reduction

The train ride on the central railroad line Meiringen-Innertkirchen is included in the single admission.

Groups of 10 or more

Groups of 10 or more receive one free entry

Combined tickets with the Reichenbach Funicular

Adults	CHF 20.00
Children 6 – 16 years	CHF 14.00

Combined tickets

Admission to the Aare Gorge and round trip on the Reichenbach Funicular. The tickets are available at the counters Aareschlucht West, Aareschlucht Ost and from the wagon guide of the Reichenbach Funicular.

Further information about the Aare Gorge

From April to June and from September to the 1st of November, the Aare Gorge is accessible for small and light wheelchairs and narrow strollers from the west entrance to the main attractions in the middle of the gorge. In July and August, access may be restricted if there are large numbers of visitors. Dogs are welcome on a leash. For current information visit www.aareschlucht.ch.

easy hike 0.45 h | → 1.4 km | March – 3rd of November

Contact

Aareschlucht
 3860 Meiringen
 Phone +41 33 971 40 48
www.aareschlucht.ch



Alpbach Gorge

A breathtaking climb in the cliffs above the rushing creek between Meiringen and Hasliberg. Nothing for weak nerves!

The climb requires sure-footedness and a head for heights. It partly has via ferrata-like passages and no railings. For security reasons the gorge is walked always from the bottom to the top. It is developed as a rock path. The ascent through the Alpbach Gorge is in any case at your own risk.

The gorge entrance can be reached in 10 - 15 minutes from Meiringen, valley station of the cable cars Meiringen-Hasliberg, or from Hasliberg Reuti (PostBus stop) direction Meiringen via Schrändli in approx. 40 minutes.

The tour of the gorge takes about 45 minutes.

It is recommended to secure children and less experienced with climbing aids or to visit the gorge with a mountain guide. In wet weather, the gorge should not be entered (danger of slipping in wet conditions, danger of falling).

Brochures are available in all tourist centres.

Opening hours

April – End of October

Price

Free admission

🕒 *medium to heavy hike* | ⌚ *0.45 - 1.05 h* | 🚩 *sure-footedness and no fear of heights* | April – October

Contact

Verein pro Alpbachschlucht
3860 Meiringen
www.alpbachschlucht.ch



Glacier Gorge Rosenlauri

Massive waterfalls, romantic grottos, bizarre rock formations: Over thousands of years, the glacier water has shaped a fantastic work of art out of rock.

On a well-secured path you discover the beauty and power of nature. The irrepressible energy of the glacier water can be felt all the time. The tour takes about 45 minutes and is an impressive experience in any weather. Round off your visit to the Rosenlauri Glacier Gorge with refreshments in the cosy gorge café or a hike in a dreamlike mountain world.

Arrival

With the Postbus you travel comfortably from Meiringen or Grindelwald to the "Gletscherschlucht Rosenlauri" stop directly at the entrance of the gorge.

By private car you travel from Meiringen. There are plenty of parking spaces at the entrance to the gorge.

Opening hours

9 th May – 30 th September 2024	9.00 - 18.00, open daily
1 st October – 22 nd October 2024	9.00 - 17.00, open daily

Prices

Single admission

Adults	CHF 10.00
Children 6 - under 16 years	CHF 5.00
Children under 6 years	free entry

Groups of 10 or more people, holders of guest cards from the Jungfrau Region (incl. Haslital), Brienz and Interlaken tourism organizations benefit from a 20% discount.

Gorge tours

The gorge can easily be explored on your own. However, we will be happy to guide you through the gorge by appointment and tell you lots of interesting facts, surprises, and stories. More information: separate programme in the guest folder or www.rosenlaurischlucht.ch.

📍 easy hike | ⌚ 0.45 h | → 1.4 km | 🚫 unfortunately not accessible for prams and wheelchairs | Summer half-year

Contact

Gletscherschlucht Rosenlauri
3860 Meiringen
Phone +41 76 431 20 89
www.rosenlaurischlucht.ch



Rosenlaur Glacier Gorge - Guided tour

Curious? Take part in a guided tour! Together we will discover the gorge and the mountain world and enjoy nature. You will learn exciting and surprising things about the development of the gorge, the geology, the glacier, the mountains, alpinism, tourism...

Requirements

Circular hike through the gorge with a short detour into the mountains, distance approx. 1.5 km, approx. 160 metres ascent and descent each. Hiking trail with steps on the ascent and descent. A short section requires some surefootedness. Duration approx. 2 hours.

Equipment

Good gym or hiking shoes, clothing suitable for the weather (it is always refreshingly cool in the gorge!), possibly hiking poles, umbrella, water bottle.

Performances 2024

Sunday, 26 th May, 10 am	Thursday, 4 th July, 2 pm
Sunday, 23 rd June, 10 am	Thursday, 18 th July, 2 pm
Sunday, 25 th August, 10 am	Thursday, 25 th July, 2 pm
Sunday, 22 nd September, 10 am	Thursday, 8 th August, 2 pm

Further dates on our homepage or on request.

Registration required (info@rosenlaurischlucht.ch or +41 76 431 20 89)

Meeting point

Ticket office at the entrance to the gorge, 1 minute from the post bus stop and parking spaces.

Prices

From 4 participants	CHF 30 per person incl. gorge entrance
1 - 3 participants	CHF 100 all-inclusive incl. gorge entrance

Weather

In case of bad weather, a 1-hour guided tour will take place. The reduced price including entrance to the gorge is CHF 20 per person for 4 or more participants and for 1-3 participants CHF 70 flat rate.

🕒 *Medium* | ⌚ *2.00 h* | → *1.5 km* | 🚫 *unfortunately not suitable for prams and wheelchairs* | 🌞 *Summer half-year*

Contact

Gletscherschlucht Rosenlaur AG
3860 Meiringen
Phone +41 76 431 20 89
www.rosenlaurischlucht.ch



Ballenberg – Swiss Open-Air Museum

110 historic buildings from all regions of Switzerland, over 200 farm animals and craftsmanship from days gone by: at Ballenberg you experience Switzerland with all your senses. Every time you visit the Swiss Open-Air Museum Ballenberg you'll discover something new. Start your Ballenberg visit with a stroll through one of the 110 historic buildings. From the modest home of a day-labourer to the impressive farmhouse of a large Bernese farming family: take a look into parlours, kitchens, dining rooms and bedrooms and imagine the daily life of the inhabitants. Besides architecture, crafts and numerous exhibitions and activities, more than 200 farmyard animals bring life to the open-air museum.

Opening hours

11th April – 29th October 2024

Daily, 10.00 am – 5.00 pm

Prices

Adults CHF 32.00

Children 6 - 15 years CHF 16.00

Students CHF 29.00

AHV/IV CHF 29.00

Family admission* CHF 72.00

*Parents with their children / Grandparents with their grandchildren

Annual theme 2024: On the move across the world

Many of the people who lived in the historic buildings of the open-air museum moved frequently or emigrated, practised professions that required seasonal mobility or never settled permanently. In recent years, research into the inhabitants of the Ballenberg houses has given a clearer picture of the lives of these people.

Special exhibition "Who wears the trousers?"

"Schwingen – the Swiss wrestling tradition", an exhibition for swinging enthusiasts as well as for newcomers to the subject who are curious about stories about swinging from the trousers to the oak leaf wreath. Which are the strongest trousers in Switzerland? In a worldwide comparison with other types of wrestling, the trousers are the unique selling point of the sport of swinging. Nothing works in swinging without the trouser grip. How much can the trousers take? Why don't they tear when you pull them up? And who is involved until you get into your trousers at a wrestling festival?

Contact

Ballenberg


Swiss Open-Air Museum

Museumsstrasse 100

3858 Hofstetten bei Brienz

Phone +41 33 952 10 30

www.ballenberg.ch



Haslital naturally

Haslital – a region with plenty to discover. Surrounded by a unique backdrop, a variety of excursions await you.

Hikes

On our website you will find various offers of guided hikes in the Haslital region. A lake hike or a multi-day tour in SAC huts, we organize everything for your event.

Climbing

Do you love looking at the world from above and overcoming your limits? Then a climbing course is the right thing for you! There are numerous climbing gardens in the surrounding area that are waiting to be conquered by you.

Wildlife watching

Discover the unspoilt beauty of nature in the Haslital and observe wild animals in their natural habitat!

Observe deer, roe deer, marmots and many other animal species in the different seasons.

Glacier trekking

An unusual and attractive hike from Furka-Belvédère to the Grimsel Pass, which involves crossing the Rhone Glacier.

Bike offers

Experience adventure on two wheels in the breathtaking Haslital! Our bike routes offer you the perfect opportunity to discover the magnificent nature and spectacular mountain scenery of this region.

Group events

You will find various offers in the Haslital, whether it's a team event at the Hasliberg bathing lake or an adrenaline rush abseiling down the Aare Gorge West entrance. If you can't find anything suitable, we will be happy to organize your desired event together with you!



Offers
Prices
Information

Contact
Hasli-Aktiv GmbH
Lenggasse 4
3860 Meiringen
Phone +41 76 572 54 72
www.hasli-aktiv.ch



Hasli-Aktiv
Bogensport Tipidorf





Hasli-Aktiv – Bogensport Tipidorf

Yakari package

Spend the night with your family in a tipi on the Brunnenfluh. There is plenty for young and old to discover on the site, the large play area and the nearby forest. In the morning, a delicious Indianer breakfast with regional products awaits you, giving you the energy you need for the day.

Afterwards, you can try your hand at archery, just like the Indians used to do! During an hour, you will be introduced to intuitive archery by an experienced guide and learn what you need to pay attention to in order to hit the golden mean. You will then embark on a varied journey through our 3D course.

More offers, prices
and information

Overnight



3D shooting course

The spacious archery course in the marvelous natural surroundings makes shooters' hearts beat faster. Our 3D archery course includes 28 animal images on an attractive and varied circuit across meadows, through the forest and on the Tipi village grounds. The course is suitable for sure-footed beginners as well as advanced archers.

Introductory archery course

In the legends of the Indians, Robin Hood, Mulan or in modern fairy tales such as The Hunger Games or Arrow, heroes with bows and arrows inspire us. Archery is trendy - it combines concentration, body awareness and intuition.

The course includes the bow material, use of the shooting range and supervision by our experienced guides.

More offers, prices
and information

Archery



Contact

Hasli-Aktiv GmbH
Lenggasse 4
3860 Meiringen
Phone +41 76 572 54 72
www.hasli-aktiv.ch



Hasli-Aktiv
Bogensport Tipidorf



Hasli-Aktiv & Haslital naturally – group offers

Are you looking for a suitable team event that involves team spirit, skill, fun or even courage? We have the right thing for you! We can organize your event entirely according to your wishes, whether in the Tipi village or somewhere else in the Haslital. On request, we can also pack up all our event equipment and come to you. We look forward to your enquiry.

Original Swiss Olympics - just like in William Tell's time.

Collect points in the disciplines of crossbow shooting, stone throwing, nailing, maxi-skiing and horseshoe throwing. Who will collect the most points and win this skill challenge? Team spirit and full commitment pay off in this Olympics!

Skill Olympics

Would you like to escape the daily routine for a few hours and really clear your head? The macro-game fun is just the thing! During the four tricky games (Giant Jenga, Cuboro, Tower of Power and Flying Carpet), skill and team spirit are required. This Olympics can be held in any weather.

Abseiling

A breathtaking view over the beautiful Haslital, a rope, a pinch of courage and a dash of adrenalin. These are the ingredients for an unforgettable abseiling experience! Stepping out of your comfort zone remains a bonding experience for the group or team. A professional mountain guide or mountain guide aspirant will accompany you on this adventure and guarantee your safety. (The abseiling experience can also be organised at the Aare Gorge West entrance on request).

More offers,
prices & information

Team-Events



Haslital naturally



Contact
Hasli-Aktiv GmbH
Lenggasse 4
3860 Meiringen
Phone +41 76 572 54 72
www.hasli-aktiv.ch





SmarTrails – Solve the five riddles in the Jungfrau Region

SmarTrails are digital puzzle trails available at various locations in the Jungfrau Region.

All we need to participate is an internet-enabled smartphone. We are guided to various posts via a virtual map. As soon as we are at the corresponding coordinates, the digital content is shown on the mobile phone display.

There are various riddles to solve at the posts. When we have visited all the posts and answered all the questions, the game is over, and a small reward awaits us.

So, we will use our smartphone intensively, a full battery is therefore an advantage. For the SmarTrail in Meiringen, we will also take a cord with us that we know how long it is. We will need it on the way.

This is how it works:

1. scan QR code and start trail
2. find posts
3. read info and solve riddle
4. go to the next point and repeat
5. complete the trail



Contact

Haslital Tourism
Bahnhofplatz 12
3860 Meiringen
Phone +41 33 972 50 50
www.haslital.swiss



Natural pearl trail

This round walk near to Meiringen leads you to special inhabitants, a forest with bizarre cliffs and in a floodplain and amphibian area of major importance.

At the Funtenenlake, a 4-kilometer-long round hike is waiting for you with information panels telling you the secrets about the forest- and floodplain. The way goes through the magical Birglenforest up to the grade Schwindeln, Afterwards the way goes down to the Aare River, along the Hüsenbach through the floodplain of the Sytenforest.

Floodplains are fascinating areas of little rivers and ponds which are periodically flooded by water. During high water terms floodplains will be flooded and new living spaces for pioneers of the plants and animals arise. The areas around the Funtenenlake are important living rooms for protected amphibian and other animals who can be discovered there.

QR-Code

Scan with your phone and get more exciting information.

ⓘ easy hike | ⌚ 1.10 h | ↔ 4.1 km | ↑ 118 vm | ↓ 118 vm | 🚶 not suitable for baby strollers | 📅 April – October



Contact

Haslital Tourism
Bahnhofplatz 12
3860 Meiringen
Phone +41 33 972 50 50
www.haslital.swiss



Resti Castle Ruins

Castle Resti was built around 1250 and is the dominant castle of the Haslital. It once served to protect the traffic routes in the valley plain and as far as the Grimsel, Joch, Susten, Grosse Scheidegg and Brünig passes. The ruin was restored in 2004 and equipped with information boards, a steel staircase and a viewing terrace, from which one has a beautiful view over Meiringen.

Opening hours

Open daily for visits

Price

Free admission

Information

On the meadow next to the tower is a barbecue area with tables and benches

Walking trail to the Resti Castle Ruins

Walk in the direction of the valley station of the Meiringen-Hasliberg cable cars. Over the small bridge of the Alpbach you reach the Restiweg, which leads directly to the castle ruins of Resti. A steel staircase leads up to the viewing terrace. From there you have a wonderful view over the whole Haslital.

Tip: You will find interesting information in the brochure about the castle ruin Resti, which is available in our tourist center. From the castle ruins, the hiking path leads back to Meiringen through the castle forest. Duration: approx. 1 hour.

Contact

Archäologischer Dienst des Kantons Bern
Brünnenstrasse 66
3011 Bern
Phone +41 31 633 98 00
www.be.ch/archaeologie



Source of the Aare

The tour starts in Meiringen at the train station and leads along the Aare gorge to Innertkirchen. Along the old mule track you pass artistic stone arch bridges, stairs carved out of the rock, wild streams and endless photo subjects. On the way you can stop in Innertkirchen, Guttannen or in Handeck for food and drink as well as for an overnight stay. Now follows the ascent to the Räterichsbodensee. Or you take the adventurous Gelmerbahn up to the Gelmersee, from where the view sweeps over the granite landscape of the upper Aare valley and the path first leads downwards. Passing the Räterichsboden, the trail leads up to the historic alpine hotel Grimsel Hospiz on the Grimsel Nollen.

Here the two paths separate. The lower source of the Aare lies behind the six-kilometer-long Grimselsee at the Lauteraar glacier and the Lauteraar hut waits above the valley. Far behind you can see the Finsteraarhorn from here, the highest point of the Aare and therefore also of the Rhine catchment area!

You can reach the upper source of the Aare with the Sidelhorn cable car or on foot via Trüebensee and Oberaarsee to the Oberaar glacier. At the Berghaus Oberaar, with a view over the lake to the source, you can finish the hike before you glide back to the Grimsel Hospiz on the Oberaar cable car.

Start of the tour: Meiringen

End of the tour: Grimsel Hospiz or Oberaar mountain station

Route description

Start of the route: Meiringen - Innertkirchen - Guttannen - Handeck - Grimsel Nollen...

Variant 1: ...Lower source of the Aare: Grimsel Nollen - Sommerloch - Grimselsee - Lauteraarhütte - Grimselsee - Grimsel Nollen

Variant 2: ...Upper source of the Aare: Grimsel Nollen - Trübtensee - Oberaar - Oberaargletscher - Oberaar

ⓘ Medium | ⌚ Multiday tour 12h | → 36.4 | ↑ 1879 hm | ↓ 468 hm | ▶ not suitable for strollers | June – September

Contact

Haslital Tourism
Bahnhofplatz 12
3860 Meiringen
Phone +41 33 972 50 50
www.haslital.swiss



Digital treasure hunt Guttannen

Hot on the trails of a mountain village – with smartphone or tablet!

To start the treasure hunt, first download the app «Actionbound» onto your smartphone or tablet. Free WiFi at the Schulhaus Guttannen (school) is available just for this purpose (Password: 38Guttannen64).

Open the app and select «scan Code». Read one of the three QR codes which you find in the leaflet. The contents of the chosen treasure hunt will be loaded onto your device, this can take a few minutes. Go to the village shop in Guttannen to begin the adventure. The app will reveal the next steps. Have fun on the digital treasure hunt through Guttannen!

There are three variants of the treasure hunt to choose from:

Variant short (approx. 60 min.)

Variant long (approx. 90 min.)

Variant family (approx. 90 min.)



The app «Actionbound» is available for Android devices as well as iPhone and iPad.

Contact

Gemeinde Guttannen

Plätzli 186

3864 Guttannen

Phone +41 33 973 13 33

www.guttannen.ch



AUDIO THEME WAY THE WEATHER AND WE – a village tells the story

A close connection with nature and experiencing the weather up close is part of the everyday life of the people of Guttannen. The local population learns how to deal with natural influences and extreme weather events from an early age. They observe the mountain and its changes and adapt their behaviour accordingly.

On the circular walk you will hear voices (in dialect) from the local population and receive various background information on topics such as life in the mountain village, avalanches, climate, mountaineering and much more.

In the process, you will immerse yourself in the world of the local people.

Information:

The start of the theme trail is directly at the Postbus stop Guttannen Dorf and is freely accessible.

A smartphone with a camera/QR code scanner is required to access the digital content.

The trail comprises 28 stations in and around Guttannen as well as 2 stations in the hamlet of Boden and has a length of 2.8 kilometres.

Duration about 2.5 hours (for all stations in Guttannen).

Guided tours:

On request, you will be accompanied by locals on the circular route and receive additional information about life in the mountain village of Guttannen.

Costs: up to 5 persons CHF 70.00
 6 - 15 persons CHF 120.00

Reservation: info@guttannen.ch

Visitors with Tourist Card Haslital receive a 50% discount on a guided tour.

A visit is always worthwhile - we look forward to seeing you!

Contact

Verein Guttannen bewegt
3864 Guttannen
www.guttannen-bewegt.ch





Schwarzwaldalp sawmill

Come and admire the sawmill – with your family, your friends, business partners, or alone. You will be impressed by the power, the technique, and the pulsating noises of this unique mechanism.

Opening hours

18th May to 20th October 2024
Daily, 9.30 am – 5.00 pm

Prices

Free admission

Visits

Guided tour and operation of the sawmill on the following days:

May: 12th | 18th | 19th | 20th | 25th | 26th | 30th
June: Friday to Sunday incl. Whit Monday and Corpus Christi
July and August: Wednesday to Sunday incl. 1st August.
September: Friday to Sunday
October: Saturday and Sunday

Guides tours take place from 9.30 am to 4.00 pm.

Price for guided tours

Free of charge

Guided group tours

For groups and business trips we recommend the popular group tours. You will receive interesting information about the history of the more than 100-year-old saw, you are guided through the entire area and experience the starting of the sawmill up close.

On request, the group tours are rounded off with an aperitif in the historical sawmill with fresh cheese products from the Schwarzwaldalp or a fine meal in the restaurant.

Cost depends on group sizes. They will gladly make you an offer.

Group tours are also possible outside opening hours.

Contact

Chalet-Hotel Schwarzwaldalp
3860 Meiringen
Phone +41 33 971 35 15
www.schwarzwaldalp.ch
www.saege-schwarzwaldalp.ch



Outdoor pool Meiringen

Refresh yourself after an eventful and hot hiking day in the water or with an aperitif on our rooftop terrace.

In addition to a swimmer's and non-swimmer's pool, our guests have two children's pools, a 68 m long water slide, table tennis tables, a table football game, a beach volleyball field, a football field and two diving towers at their disposal.

Opening hours

The swimming pool is open daily from 1st of June to September 1st 2024 from 9.00 am to 7.00 pm. The opening hours can be extended on peak days. The swimming pool can be closed early in case of bad weather. Information on possible closures is available at www.freizeitanlagen-meiringen.ch or via Phone +41 33 972 60 05.

Prices

Adults	CHF	6.00
Children	CHF	4.80

Multiple admissions

10 admissions adults	CHF	48.00
10 admissions children	CHF	38.00

Season tickets

Adults	CHF	96.00
Children	CHF	54.00
Families	CHF	250.00

Group prices

Adults	CHF	5.00
Children	CHF	3.80

50% discount for guests with Tourist Card Haslital

Contact

Schwimmbad Meiringen
Alpbachstrasse 21
3860 Meiringen
Phone +41 33 972 60 05
www.freizeitanlagen-meiringen.ch



Badesee Hasliberg

The bathing lake Hasliberg is located directly on the panorama trail Brünig - Hasliberg Reuti, above the valley station Twing - Käserstatt.

In addition to swimming in the clearest mountain water, there is much to discover for the little ones - sand castles, children's pool, setting sail by boat or testing the slack line.

The spacious sunbathing lawn, the wooden loungers around the lake, an outdoor shower, toilet facilities (free of steps), changing rooms and the parasols which can be borrowed free of charge invite you to linger. The Bistro Badesee awaits you with culinary delights, chilled drinks and various ice creams for your physical well-being. In the spirit of the Bistro Badesee, the focus is on local products as well as regional partners. For more information, follow us on social media.

There are no parking spaces at the bathing lake. Access is prohibited. Parking spaces are available in the car park of the cable car valley station and in the Twing multi-storey car park. The footpath leads directly behind the gondola station to the bathing lake (5 min).

Opening hours

The bathing lake is open to the public and open all year round.

The Bistro Badesee is open from May to October, weather permitting.

In the high season/holiday season - daily, during the low season - weekend operation.

(Daily information is available via Instagram or by phone +41 33 975 13 13, information about the access routes is available via the notice board)

Summer evenings at Badesee

Musical entertainment with a view will be on 11. July / 18. July / 25. July and 8. August 2024.

User fee

Children under 6 years	free of charge	Season ticket bathing lake	
Children 6 - 16 years	CHF 2.00	Children 6 - 16 years	CHF 25.00
Adults from 16 years	CHF 4.00	Adults from 16 years	CHF 50.00

Group and multi-day tickets available in the bistro.

Contact

Hotel Wetterhorn

6083 Hasliberg Hohfluh

Phone +41 33 975 13 13

www.wetterhorn.ch/badesee



Paragliding – Enjoy the Haslital from above!

Fly with us! With a passenger flight you can experience the flying feeling of this wonderful sport. You need comfortable sport shoes with a non-slip sole and a warm jacket. Take-off with your experienced tandem pilot. Depending on your desire and budget, you can choose between the following flights:

The Classic ☆ CHF 240

Flight time: 18 - 25 minutes / Duration for the whole trip 2 hours

The first choice for those who are undecided, because an update to the extensive is still possible in the air in good conditions. Price is including the cable car ticket Hasliberg.

The Extensive ☆☆ CHF 300

Flight time: 40 - 50 minutes / Duration for the whole trip 2.5 hours

A really long flight! In the upwind soar or thermic flying like a bird, enjoy the landscape and feel the feeling of flying into every cell. Price is including the cable car ticket at Hasliberg.

Day trip ☆☆☆ CHF 555

One day in the air / Price is including the cable car ticket at Hasliberg.

Depending on weather conditions and personal preferences, you can make up to three flights in one day with one of our pilots, or a very long thermal flight. Of course, a one-day mountain hiking excursion including flying down is also possible. We are full of ideas and possibilities to offer you a unique day!

Winter special * CHF 150

Flight time: 10 - 12 minutes / Duration for the whole trip 1.5 hours

Price is not including the cable car ticket at Hasliberg. Your Skipass is valid.

A beautiful flight over the snow-covered landscape.

Prices are subject to change.

Contact



Birdwing – Paragliding Haslital
Brünigstrasse 52
CH-3860 Meiringen
Phone +41 79 353 23 23
www.birdwing.ch



Pumptrack Hasliberg

Discover the new pump track on the Hasliberg!

The varied track offers an ideal training and recreational area for those who like to ride on wheels. Be it with BMX, skateboard, inline skates, mountain bikes, or scooters - on all non-motorized vehicles you will find countless driving variants and always new challenges. Apart from a vehicle, all you need is the right protective gear to get started. The use of the pump track is free and is at your own risk.

Opening times

May to the end of October, daily from morning until nightfall (there is no lighting).

Location

Sportplatz Grossenstein, 6085 Hasliberg Goldern

Parking spaces/parking garage at the Hasliberg-Twing cable car station, walk to the pump track approx. 15 minutes or in a few minutes by bike.

Attention: directly at the Pumptrack there are no parking possibilities!

The pumptrack at Hasliberg has a length of 140 m and a total area of 700 m². The surface consists of asphalt.

Contact

Einwohnergemeinde Hasliberg

Urseni 331c

6085 Hasliberg Goldern

Phone +41 33 972 11 54

www.hasliberg.ch

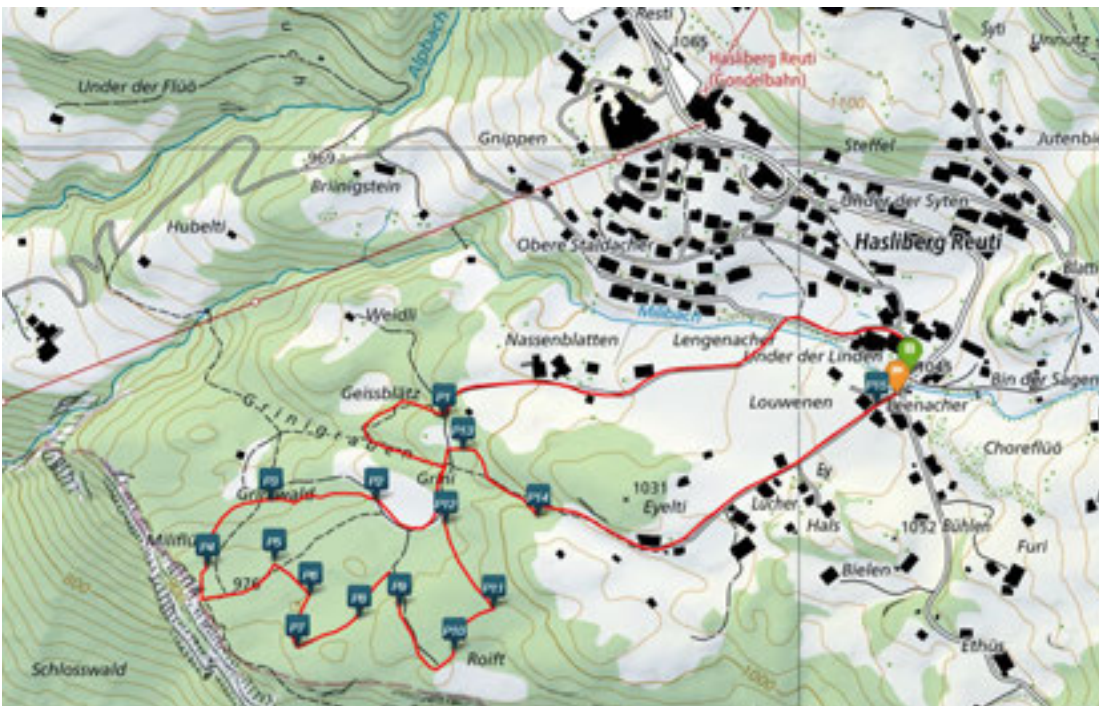


Vitaparcours Hasliberg

The Zurich vitaparcours at Hasliberg is mostly located in the forest and is therefore wonderfully shaded. The starting point is the Rufenen playground in Hasliberg Reuti. Further information and an overview map are available at www.zurichvitaparcours.ch.

Route length
approx. 2.8 km

Gradient
approx. 100 m





Panoramic miniature golf Hasliberg

The beautiful 18-hole miniature golf course with a fantastic panorama view in Hasliberg Wasserwendi invites you to play and linger. Play at your own responsibility!

Opening hours

Open only in dry weather

Mid-May to the end of October 2024

Daily, 10.00 am – 8.00 pm

Information

- The miniature golf course can be used **free of charge**
- The infrastructure is accessible for strollers and wheelchairs
- The facility is not supervised
- The principle of personal responsibility applies

Current information can be found under www.haslital.swiss

Groups

Only by appointment with Haslital Tourism via Phone +41 33 952 50 50 or info@haslital.swiss.

A coordination and organization fee of CHF 50.00 is charged.

Contact

Haslital Tourism

Bahnhofplatz 12

3860 Meiringen

Phone +41 33 972 50 50

www.haslital.swiss



Climbing outdoor

Via Ferrata Tälli

The first via ferrata in Switzerland, secured with wire ropes, ladders, and various other aids! Starting point for the via ferrata is the restaurant and mountain hut Tälli, which is easy to reach with the Tällibahn. The valley station is located directly on the Sustenpass. One needs four hours to the culmination point. For the descent, there are two options, either three hours descent to Engstlenalp or a three hour descent back to the Tälli hut via Sätteli. The height difference is 600 m, wire ropes are available at a length of 1300 m, 78 m ladders, and 550 cast-in pins guarantee the safety of the visitors. The marking of the trail is blue / white. Requirements are sure-footedness, good condition, a head for heights. It is a medium-sized via ferrata. The equipment for the via ferrata needed is a helmet, climbing belt, and connecting rope with two carabiners. The material can also be rented in the Tälli hut.

Climbing Garden Umpol, Steingletscher

A new climbing garden with 14 routes, mostly in difficulty between 4b and 5b. The routes can be climbed as lead climbs or as top rope. The longest route is about 25 m long, so at least a 50 m rope must be carried along. The routes are well secured. In the lead climb, 8 - 10 quick draws are required. The climbing garden is located on the road to the Tierbergli car park, about 2 km from the Hotel Steingletscher (on the Sustenpass).

Via Ferrata Tierbergli, Umpol

Starting point is Steingletscher (PostBus stop) at the Sustenpass road. Via toll road to the car park of the Tierbergli hut at Umpol (2100 m). Requirements K3C. The climbing route is located in alpine terrain. Please pay attention to the information board at the entrance and only use appropriate equipment. Wearing a helmet is strongly recommended.

1. Partial access: From the parking lot Tierbergli hut (Umpol) on Hüttenweg (marked blue and white) to the signpost 'Klettersteig' and about 100 m to the marked entrance. The climb is broken up with grassy ledges. The slightly overhanging key point is well secured with iron steps. At point 2427m, you can leave the via ferrata or continue with part 2. Walking time: from Umpol approx. 1.5 hours.

2. Partial access: Via the 1st section, or the Sommerhüttenweg to the signpost below the point 2427m. From the junction, follow the red signs to the marked entrance. The via ferrata takes you to the Tierbergli hut (2795 m) through steep slopes, ribbons, slabs and ridges. In the upper part follow the red markings and Steinmannli. Walking time: from point 2427m approx. 2 hours.

Indoor experiences





St. Michael's Church Meiringen with excavations and tower

During the renovation of 1915/16, the remains of three former churches, some 5 meters below today's level, were discovered.

The access is on the west side at the main entrance. The interesting excavations can be observed below St. Michael's Church. Amazing excavations and finds from our past await visitors.

Opening hours

Daily, 8.00 am – 7.00 pm, free entry

Tours about the restored, old church clockwork

Origin, history and events of St. Michael's Church with archaeological excavations and tower. Insight into the history of the 9th / 10th centuries. The restored, mechanical church clockwork works again and completes the guided tours with a rarity.

Dates

Wednesday May 8, June 5, July 3, August 7, September 4, October 9, 2024

Saturday May 25, June 22, July 20, August 17, September 21, October 19, 2024

Meeting point

4.30 pm, main entrance church

Further dates for groups

On request, in German, French or English

Price

Public tours – voluntary donation

Guided tours on request, 1 - 6 people CHF 60.00

7 - 15 people CHF 100.00

Contact

Reformierte Kirchgemeinde Meiringen

3860 Meiringen

Phone +41 33 971 33 63

www.refkgm.ch



Climbing and bouldering hall

Modular walls from T-Wall and ArtRock, a large overhang and approx. 80 routes on a total climbing area of 730 m² as well as a large cave overhang and a total of 28 m with 2 m large stalactite. Difficulty levels from 4b to 8a+, with the main emphasis on 5b to 6c. There is also a 52 m² adjustable wall that can be controlled hydraulically, 10 m² manually and a 25 m² children's bouldering wall. There is also a bouldering hall with approx. 320 m². Training areas, a gallery for visitors and the cafeteria in the tennis hall are also at your disposal.

Opening hours

Monday – Friday	8.30 am – 10.00 pm
Saturday and Sunday	9.30 am – 7.00 pm

Prices

Adults	CHF 20.00
Adolescents (17 – 20 years)	CHF 16.00
Teenagers (11 – 16 years)	CHF 13.00
Children (6 – 10 years)	CHF 7.00
Children (3 – 5 years)	CHF 5.00
Families (parents, children up to 16 years)	CHF 40.00

Renting of climbing harness and shoes

Adults, adolescents, and children	CHF 5.00
-----------------------------------	----------

Renting of rope

Adults, adolescents, and children	CHF 10.00
-----------------------------------	-----------

All-inclusive packages renting material

Per person	CHF 15.00
Family package	CHF 20.00

Contact

Kletter- und Boulderhalle Haslital
 Alpbachstrasse 22
 3860 Meiringen
 Phone +41 33 971 39 00
www.kletterhalle-haslital.ch



Skatepark Haslital

The skatepark Haslital is one of the few indoor skateparks in Switzerland that offers the possibility to skateboard regardless of season and weather.

On an area of approximately 400 m², accommodating both a mini ramp as well as a street area, in this skate park even demanding skaters are never bored. The area consists of a mini ramp (width 8 m, height 1.4 m), a London gap, a pyramid box with curb, several rails, ledges and curbs, a 3-step gap, a manual table, and two quarter pipes / wall rides.

Opening times

Monday – Thursday	8.30 am – 10.00 pm
Friday	8.30 am – 7.00 pm
Saturday and Sunday	9.30 am – 7.00 pm

Prices

Daily ticket	CHF 5.00
With Tourist Card Haslital	free of charge

All users please throw the entrance fee into the red box on the wall (behind the counter). Payment via Twint (QR-Code) is also possible.

Skaters can also use the cloakrooms and showers in the tennis hall free of charge. There is also a bistro. You can find a snack machine in the skate park.

Use at own risk.

Contact

Skatepark Haslital
Alpbachsäge 2
3860 Meiringen
Tel. +41 33 971 39 00
www.freizeitanlagen-meiringen.ch



Alpine tennis center Meiringen

The beautifully situated facility in the heart of the Haslital with three indoor courts and two outdoor courts invites you to play tennis. The guests also have access to four badminton courts, four pickleball courts, a children's corner, and a cosy bistro with food and drinks.

Rental equipment for tennis, badminton and pickleball is available.

Opening times

Monday – Friday	8.30 am – 10.00 pm
Saturday and Sunday	9.30 am – 7.00 pm

(Ascension Day, Whit Monday, and 1st of August same opening hours as weekends)

Prices single tennis lesson

Monday – Friday	hall and outdoor
8.30 am – 5.30 pm	CHF 30.00
5.30 pm – 10.30 pm	CHF 40.00
Saturday and Sunday	CHF 30.00

Prices single lesson badminton and pickleball

Monday – Friday	
8.30 am – 5.30 pm	CHF 20.00
5.30 pm – 10.30 pm	CHF 26.00
Saturday and Sunday	CHF 20.00

Indoor Minigames

1st of July – 11th of August 2024
 Daily, 9.30 am – 10.30 pm
 During the summer vacations, the Alpine Tennis Center offers various indoor mini-games in the tennis hall. Compete with your children in a game of ping-pong, basketball, mini-tennis or at the football game. You can also try your hand at soccer billiards, a mixture of billiards and soccer.

The entrance fee per day is CHF 5.00 for

Have you been playing tennis for a long time and want to improve your technique?

Have you always wanted to try this fascinating sport? Whether alone or in a group, our tennis school offers young and old a wide range of activities to enjoy the game with the tennis ball. Our experienced and well-trained tennis instructors look forward to meeting you.

Group courses for children
 Group courses for adults
 Private lessons

Reservation and information

Alpines Tenniscenter Meiringen
 Alpbachstrasse 22
 3860 Meiringen
 Phone +41 33 971 39 00
www.tennismeiringen.ch



Indoor swimming pool Meiringen

The Meiringen indoor pool with classic Finnish sauna offers a swimmer's pool, a large non-swimmer's pool with a slide for children as well as loungers and seating steps. The water temperature is 29°C and the air temperature 31°C.

Opening hours

Monday, Wednesday, Friday	1.30 – 10.00 pm
Tuesday	5.00 – 10.00 pm
Thursday	3.00 – 10.00 pm
Saturday / Sunday	1.30 – 6.00 pm
Closed on Ascension / open on Friday after Ascension from 1.30 - 6.00 pm	

Prices

Adults / military	CHF 7.50
Children, apprentices, students, retired and disabled people	CHF 4.50
Sauna incl. swimming pool	CHF 12.00
With Tourist Card Haslital	free of charge

Sauna I

Women's sauna	Mondays and Thursdays
Men's sauna	Wednesdays
Women's and men's sauna	Fridays, Saturdays and Sundays

Sauna II

Family and private sauna Reservation required
 During the period from 01.06. - 30.09. the sauna is only open by reservation. Please contact the indoor pool team at least three hours in advance.

Revision


During the annual revision from 29.06. – 14.07.2024 the indoor swimming pool and the saunas will be closed.

During summer holidays from 15.07.2024 - 11.08.2024 (after the revision)

In case of bad weather, the indoor swimming pool Meiringen is open from 9.00 am – 6.00 pm during summer holidays. You can find the latest information at www.meiringen.ch/aktuelles.

Contact

Hallenbad Meiringen
 Pfrundmattenstrasse 2
 3860 Meiringen
 Phone +41 33 971 16 68
www.meiringen.ch



Fitness Wellness Center Meiringen

In the fitness and wellness centre in the heart of Meiringen you will find a professional place to hold your training session. In the endurance area, a rowing machine, treadmill, stationary bicycle, and the popular cross trainer are available for cardiovascular training.

The strength training machines from the brand Precor help to perform a versatile full body workout. There is also space for free-weight training or functional training sessions.

After a day in the mountains, you are no longer looking for training. The centre offers you a wellness area with a Finnish sauna, a bio sauna, a steam bath, a Kneipp basin, and an atmospheric relaxation room. Take a look around, work out and relax - it's worth it!

Supervised Times (Fitness & Wellness Area)

Monday – Friday	5.00 pm – 9.00 pm
Tuesday and Thursday	8.15 am – 11.15 am
	2.00 pm – 6.00 pm
Saturday and Sunday	closed

Every Tuesday from 4.00 pm ladies sauna

Prices

Fitness and Wellness	CHF 35.00
Wellness	CHF 25.00
Fitness	CHF 25.00
With Tourist Card Haslital	20% discount

Contact

Fitness Wellness Center Meiringen
 Schulhausgasse 1
 3860 Meiringen
 Tel. +41 33 971 22 00
www.fitnesswellness.ch



Wellness offers

Treat yourself to relaxing hours and let your soul dangle. On our website under the heading Destination and then Swimming and spa you will find the right relaxation program during your vacation in the Haslital. It's even simpler if you scan the QR code below.

Click here to access the offers directly:



Contact
Haslital Tourism
Bahnhofplatz 12
3860 Meiringen
Phone +41 33 972 50 50
www.haslital.swiss



Model Railway Meiringen

Visit the 136 m² facility!

11 bridges, the largest 3.45 m long and 1.60 m high

18 tunnels

40 trains

1050 m tracks

136 m² of landscape

Location

Zeughausstrasse 19e, 3860 Meiringen

Above the PostBus garage on the 1st floor

The entrance is behind the building

Opening hours

10th of March to 30th of May 2024

Sunday from 2.15 pm – 5.00 pm

1st of June to 30th of September 2024

Tuesday from 6.30 pm – 9.00 pm

Thursday from 6.30 pm – 9.00 pm

Sunday from 2.15 pm – 5.00 pm

1st of October – 31st of October 2024

Thursday from 6.30 pm – 9.00 pm

Sunday from 2.15 pm – 5.00 pm

Prices

Adults CHF 12.00

Children CHF 6.00

Families CHF 30.00

Special opening hours are also possible for groups. Request by phone +41 79 311 21 16.

Contact

Modellbahn Meiringen

Zeughausstrasse 19E

3860 Meiringen

Phone +41 79 311 21 16

www.modellbahn-meiringen.ch



Hand weaving and local crafts Haslital

Fabrics from the Haslital. Handmade. Beautifully touching.

The colourful fabrics with their unmistakable patterns have been hand-woven since ancient times in the Haslital. They are created by people who are connected to the mountain world of the Haslital as if they were a part of it. The influence of nature gives the products the power and charisma that touch the hearts of people. Again and again.

In addition to the hand-woven products, the Heimatwerk offers a large selection of carefully selected gift items and souvenirs.

They are looking forward to your visit!

Opening hours

Tuesday to Friday	9.00 am – 12.00 pm 2.00 pm – 6.00 pm
Saturday	9.00 am – 4.00 pm
Sunday and Monday	closed

Contact

Heimatwerk Haslital
Rudenz 10
3860 Meiringen
Phone +41 33 971 33 76
www.heimatwerk-haslital.ch



Hasli landscape museum

Where does the Hasli eagle come from? What are amateur geologists? Why was the Hasli once important in the North-South route? When was the course of the Aare River corrected in the valley floor?

A collection of cultural heritage from the valleys of the Oberhasli, customs, people and country, trade and changes, and events (village fires, floods) from earlier times are impressively documented in the Hasli Museum.

Special exhibition in 2024 "The Emigrants".

Opening hours

1st of June to 13th of October 2024

Daily 3.00 pm – 6.00 pm

Guided group tours on request

Phone +41 79 434 92 98

info@haslimuseum.ch

Price

Free admission, donations are welcome

Mühletal sawmill

The sawmill of the former iron mine in the Mühletal dates back to 1758. It was taken over by the people of the Gadmental, after 1813, when the enterprise of the iron smelt was discontinued. The crushing mill, which belonged to the former iron mines, has space for special events (up to 26 people).

Opening hours

Individual visits and group tours on request

Phone +41 79 434 92 98

Contact

Museum der Landschaft Hasli

Kapellen 1

3860 Meiringen

Phone +41 79 434 92 98

www.haslimuseum.ch



Nature Museum Oberhasli

The museum of a special kind - with native mammals, birds, nests, eggs, butterflies, and insects.

In various display cases you can see the fauna of our region with the topics such as mountain and alpine regions, water birds, forest birds and animals. In addition to the various stuffed mammals and birds, you will also be introduced to the diversity of the beetle and butterfly world in all its splendour in the Oberhasli Natural History Museum.

Opening hours

17th of June to 11th of October 2024

Monday – Thursday 4.30 – 6.00 pm

Friday 7.00 – 9.00 pm

Sunday 4.00 – 6.00 pm

Guided tour upon reservation, Tel. +41 33 971 17 78

Price

Free admission, collection.

Special Exhibition

Migratory birds

Contact

Naturmuseum Oberhasli

Lenggasse 19

3860 Meiringen

Phone +41 33 971 17 78

www.naturmuseum.org



Platform Haslital – Coworking in the Bernese Oberland

Cooperation - meeting place - innovation. This is what the "Platform Haslital" in Meiringen, about five minutes' walk from the railway station, stands for. The boundaries between work and leisure are becoming more permeable, not only in the centres. In the "Plattform Haslital" ten workplaces and the entire infrastructure are available - at fair prices, either by the day or by subscription. In the fresh mountain air, new ideas are born, whether in front of the screen or during a conversation with other "platformers" during a coffee break. From the mountain to the desk and vice versa - flexible, just like the modern working world.

Tariffs

Half day pass: CHF 15.00

Day pass: CHF 25.00

Internet, printer and use of the coffee kitchen included.

Registration

Fill in the online registration form at www.plattformhaslital.ch.

Opening hours

Monday to Friday 8.00 am – 6.00 pm

The Platform Haslital are organised as a cooperative and endeavour to adhere to the opening hours. If the doors are closed, please contact us by phone, contact form or e-mail and we will find a solution quickly. This also applies if you wish to use the platform outside the official opening hours. Simply get in touch with the Platform.



Contact and location

PLATTFORM HASLITAL

Alpbachstrasse 7

3860 Meiringen

Phone +41 33 553 41 09

www.plattformhaslital.ch



Cinema Meiringen

Throughout the year, Meiringen's cinema offers visitors a varied programme of films well worth watching. Current film listings are available at the Tourist Centre, on www.kino-meiringen.ch, or just scan the QR-Code below.



Contact
Kino Meiringen
Kreuzgasse 7
3860 Meiringen
Phone +41 33 971 16 33
www.kino-meiringen.ch



Ludothek Haslital Brienz

Offer

The offer includes over 800 toys and games recorded on the computer, which can be borrowed by subscription or individually.

Open

Monday	3.00 to 5.30 pm
Tuesday	9.00 to 11.00 am
Thursday	6.00 to 8.00 pm
Saturday	9.00 to 11.00 am

During the school vacations, the Ludothek is open on Thursday.

During Christmas week, on Easter and Whit Monday and on August 1, the Ludothek is closed.

Contact

Ludothek Haslital Brienz
 Landhausgasse 5
 3860 Meiringen
 Phone +41 77 475 43 39
www.ludothek-haslitalbrienz.ch

Library Meiringen

Offer

In our catalog you will not only find our media stock of around 10 000 media, but also all new publications, events and much more. With a personal password each customer access to his own account

Open

Monday	3.00 to 5.00 pm
Tuesday	9.00 to 11.00 am
Thursday	6.00 to 8.00 pm
Saturday	9.00 to 11.00 am

During the school vacations, the Library is open on Thursday.

Vacation School Meiringen 2024/25


7th July to 11th August 2024

22nd September to 11th October 2024

24th December 2024 to 5th January 2025

Contact

School and community library
 Kapellen 4
 3860 Meiringen
 Phone +41 33 971 05 25
www.biblio-oberland-ost.info/NetBiblio/katalog/meiringen



TRAUFFER
Switzerland

Trauffer Erlebniswelt at Hofstetten by Brienz

Off for a round of wooden cow lore

Who had the idea to carve a wooden cow and paint red spots on it? How did she become so popular all over the world? How is the cute thing made and what does it mean that it is "handmade" and "sustainable"?

Questions about questions, which are answered on the experience tour. Sometimes analogue, sometimes digital. Exciting and varied. For young and old.

On the tour through the world of experience, they can spontaneously decide whether they want to carve a wooden cow with their own hands (from 12 years) or realise themselves as a master moo painter (children & adults).

Duration tour: individual, 30 - 90 minutes
Opening hours: daily 10 am to 6 pm

(Dogs are unfortunately not allowed on the tour, but are welcome everywhere in and around the house)

Prices

<i>Entry</i>	
Adults	CHF 15.00
Kids 6-16 years	CHF 9.00
Cow carving & painting approx. 1 hr.	CHF 35.00
Painting wooden animals suitable for children	CHF 15.00

Anyone who experiences a lot is hungry. And of course, thirsty. What will it be? Coffee, soft drinks and snacks in Rosa's Bistro or a cosy meal in the à la carte restaurant Alfred's? Those who have the choice are spoiled for choice.

Further information and offers can be found at www.trauffer.ch

Contact

Trauffer Erlebniswelt
Holzkuhplatz 1
3858 Hofstetten bei Brienz
Phone +41 33 952 15 00
www.trauffer.ch



Crystal exhibitions

Crystal Cavern Gerstenegg

The worldwide unique crystal cavern Gerstenegg is located about 1.5 km inside the Grimsel massif and is the only crystal cavern of the Alps which is accessible in this natural form. It was discovered in 1974 during the construction of the KWO power plant. The crystal cavern can only be visited as part of a tour of the power station and is part of the power station tour "Hospice: Grimsel Untergrund".

Contact

Kraftwerke Oberhasli AG
Grimselstrasse 19,
3862 Innertkirchen
Phone +41 33 982 26 26
www.grimselwelt.ch

Crystal Exhibition Beat Teige, Meiringen

Opening hours

Tuesdays 9.00 – 11.30 am
Fridays 4.00 – 7.00 pm
Other times on request

Contact

Beat Teige
Gemeindemattenstrasse 24
3860 Meiringen
Phone +41 33 971 22 31
www.steinideen.ch



ST. BEATUS CAVES

The St. Beatus Caves on Lake Thun near Interlaken are among the best-known and most popular excursion destinations in Switzerland! Explore them on a well-built and illuminated path around one kilometre of the Niederhorn massif. Discover stalactites and stalagmites that have been formed over millions of years and dive into this unique natural world under the earth. If you get hungry from all the amazement, let yourself be spoilt with culinary delights in the Restaurant Stein & Sein. Visit the cave museum and learn more about the cave world and everything worth knowing about speleology.

Opening hours Beatus Caves

Summer season 23.03.24 - 10.11.24

Daily	9.00 am – 6.00 pm	Last admission at 5:15 pm
Friday and Saturday	9.00 am – 9.00 pm	Last admission at 8:15 pm

The tour lasts approx. 60 minutes

Cave Museum and Beatus Shop, open daily from 10 am to 6.00 pm

With the Tourist Card Haslital you get a 15% discount on the entrance fee to the Beatus Caves

Restaurant Stein & Sein

In the restaurant Stein & Sein you can enjoy nature in the truest sense of the word. In a unique setting, you choose from the varied menu those products that inspire you at that moment.

Opening hours Restaurant Stein & Sein

Monday - Thursday	9.00 am – 6.00 pm
Friday & Saturday	9.00 am – 10.00 pm
Sunday	9.00 am – 6.00 pm

For further information, please visit: www.beatushoehlen.swiss

Contact

ST. BEATUS-HÖHLEN
3800 Sundlauenen bei Interlaken
Phone +41 33 841 16 43
www.beatushoehlen.swiss



BRÜNIG INDOOR

Brünig Indoor - Every visit a hit

The world's only underground shooting range with a 300 m shooting channel.

Brünig Indoor is the Swiss competence centre for shooting. Anyone entering the Brünig Indoor Competence Centre is immediately fascinated by the unique underground ambience. Instead of the noise of shooting, you will meet helpful and knowledgeable staff in a quiet atmosphere.

Opening Hours



Tuesday to Friday	2.00 pm – 9.30 pm
Saturday	9.00 am – 5.30 pm
Sunday	9.00 am – 5.00 pm
Montag	closed

For course offers and other events, visit www.brueinigindoor.ch/de/Angebote

Contact

BRÜNIG INDOOR
Kompetenzzentrum Schiessen
Walchstrasse 30
6078 Lungern
Phone +41 41 679 70 00
www.brueinigindoor.ch

Mountain bike and roadbike





Alpine bike-stage 11: Meiringen – Grindelwald

This route forms part of the national Bike Route of Switzerland Mobility. The route number 1 starts in Scuol and ends in Leysin.

The Alpine Bike Route is divided into 16 stages and two of these stages lead through the Jungfrau Region. From Meiringen, the asphalted pass road leads through green meadows and mystic forests to Grosse Scheidegg. The view over the Grindelwald valley opens at the foot of Wetterhorn's north face. You will also see the snow-covered Bernese Alps to the south and the Kleine Scheidegg and Männlichen in the west. The route continues northbound into the First area. The road then winds its way down in wide loops into the valley towards Grindelwald. Unfortunately, there are no single trails available on this route.

Difficulty:	medium
Distance:	37.7 km
Duration:	6 hours
Ascent:	1900 vm
Decent:	1450 vm
Starting Point:	Meiringen, train station
Ending Point:	Grindelwald, train station





Käserstatt Loop

The tour up to the Käserstatt is one of the most famous in the Haslital. A beautiful circular route with a magnificent panorama that will delight connoisseurs and ambitious bikers.

Difficulty:	medium
Distance:	15.7 km
Duration:	2 hours
Ascent:	780 vm
Descent:	780 vm
Starting Point:	Hasliberg Twing, Station
Ending Point:	Hasliberg Twing, Station



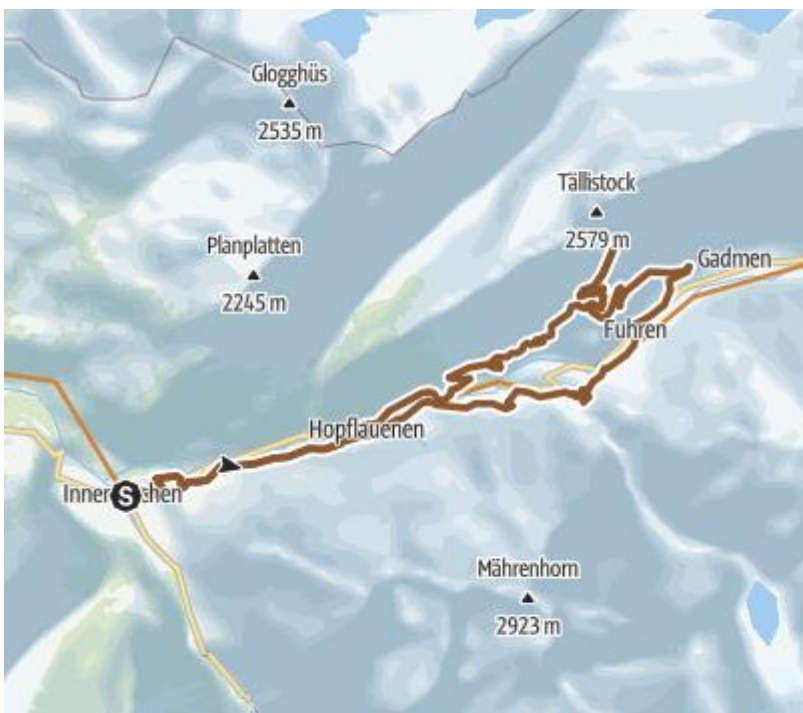


Gadmen Loop

A treat of a special kind. The scenic beauties make this bike tour a wonderful event. A very varied route through the lower altitudes of the Haslital.

Note: Medium-difficulty bike route, suitable for sporty mountain bikers with good physical condition.

Difficulty:	medium
Distance:	28.3 km
Duration:	3 hours
Ascent:	1239 vm
Descent:	1239 vm
Starting Point:	Innertkirchen, Grimseltor
Ending Point:	Innertkirchen, Grimseltor





Bike trail Gadmen

The single trail is about 3.5 km long and about 1.5 – 2 m wide with a slope of 90 m.

From the camping Obermad (starting point) take the existing road via Riiteli to the Schwarzenbrunnen, then through the forest from Steinwasser and Kiesfang to the Kalberweid (shaded side) and then on the dam in Pfang back to the camping.

The route runs over the road, forest path, gravel, sticks and stones.

The newly created Bike Trail is signposted with directions and labels. The trail has been in use since opening in autumn 2015 and is also a pleasure for beginners.

There are two different routes in the Kalberweid. One is located on the existing natural road, while the other route is technically and conditionally more demanding.



Contact

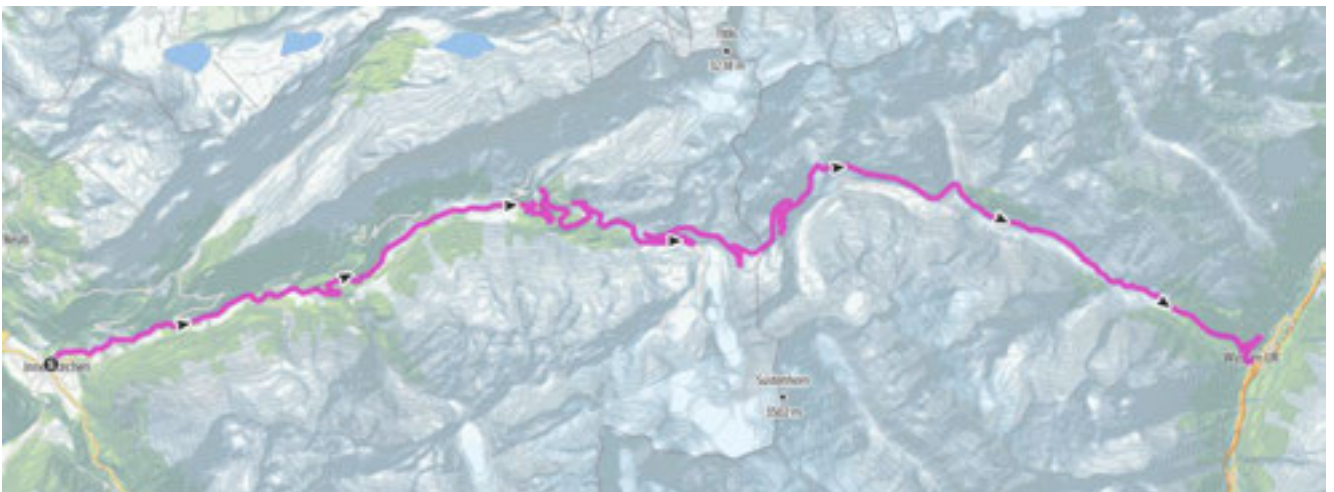
Lupita und Felix Meier
 Obermad 343E
 3863 Gadmen
 Phone +41 33 975 12 30
www.camping-gadmen.ch



Sustenpass

One of the most beautiful and modern Swiss passes among cyclists. The route begins in Innertkirchen, where the Gadmer Valley and Haslital intersect. The first phase covers an elevation of 600 metres up to Gadmen, the ascent meanders along a more or less straight line through the Gadmer Valley. At the outskirts of Gadmen, the road winds its way up the mountain in long sweeping curves.

Difficulty:	medium
Distance:	45.4 km
Duration:	3 hours 10 minutes
Ascent:	1601 vm
Descent:	1313 vm
Starting Point:	Innertkirchen
Ending Point:	Wassen UR

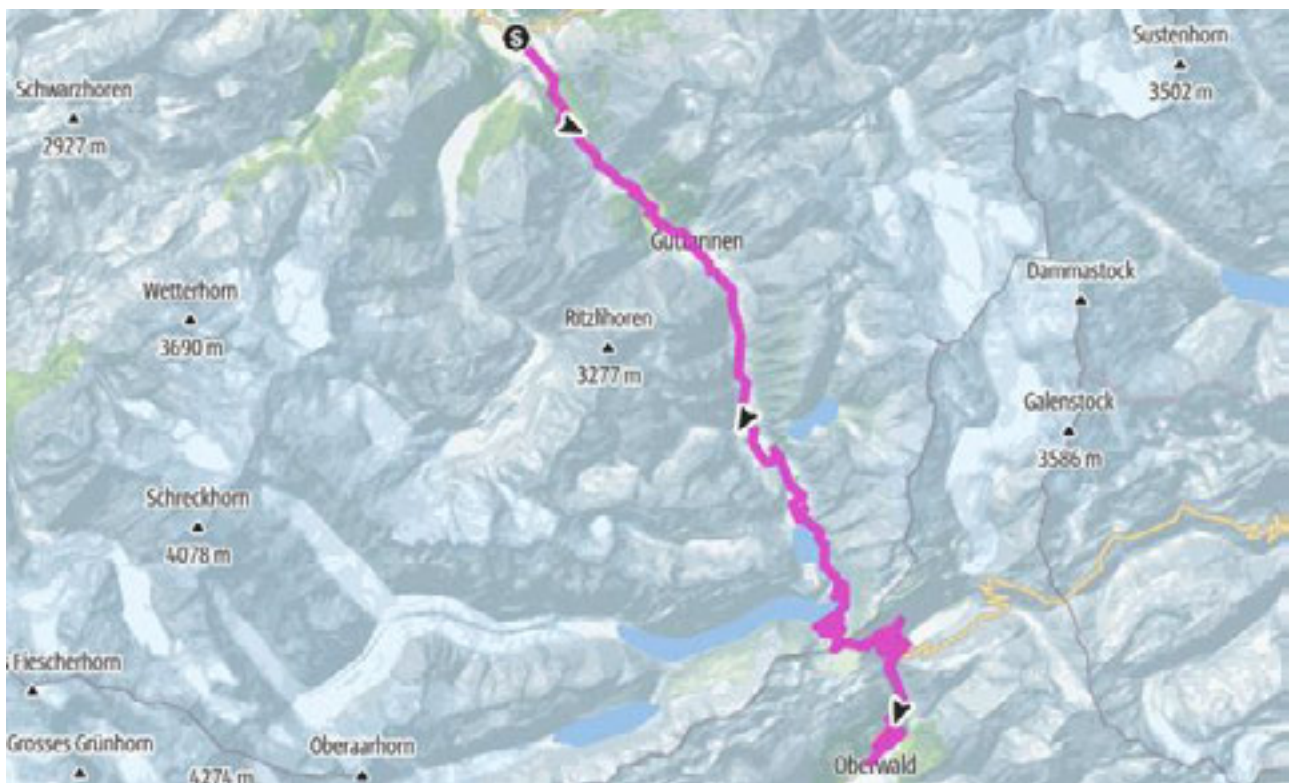




Grimsepass

On this route you can experience the Grimsel Pass, the Alpine giant that connects the cantons of Bern and Valais.

Difficulty:	medium
Distance:	38.6 km
Duration:	2 hours 50 minutes
Ascent:	1541 vm
Descent:	797 vm
Starting Point:	Innertkirchen
Ending Point:	Oberwald





Mountainbike and roadbike rental

P. Wiedemeier, Meiringen

Rental open April – October

Tel. +41 33 971 14 12

Electric Leisure Bikes

½ Day / 1 Day CHF 35.00 / CHF 50.00

Each additional day CHF 30.00

Electric Mountain Bikes

½ Day / 1 Day CHF 40.00 / CHF 60.00

Each additional day CHF 35.00

Mountain Bikes

½ Day / 1 Day CHF 30.00 / CHF 40.00

Each additional day CHF 25.00

2-Rad Center Schild, Innertkirchen

Tel. +41 33 971 51 51

Prices for full day

Electric- Bicycles

Racing bike, Mountain bike, City bike CHF 50.00

Mountain bike, Racing bike CHF 35.00

Sherlock E-Bikes

Swisspeak Resorts

Tel. +41 58 255 87 03

Allmendstrasse 3

3860 Meiringen

Wiedemeier Zweirad

Tel. +41 33 971 14 12

Rudenz 11

3860 Meiringen

Preis

City Bike (E-Bike Diamond)

½ Day / 1 Day CHF 25.00 / CHF 40.00

Hans Jossi, Hasliberg Hohfluh

Tel +41 79 720 47 67

Rental

Reservation is recommended!
Pick-up takes place during
individual opening hours.

Hiking tips





Hiking checklist

Before the hike

- Plan the route
- Use (online) maps and relevant literature, research the degree of difficulty, distances, elevation gains/losses and walking times
- Make a note of outward/return journey public transport timetables
- Consult the weather forecast
- For safety's sake, inform friends/relatives, host or hotel reception desk of your plans and your anticipated time of return
- Charge your mobile phone, digital camera and GPS device
- Prepare food and drink



What to wear/pack?

- Sturdy footwear appropriate to the intended hike
- Clothing appropriate to the time of year
- Weatherproof outerwear
- Map, compass, GPS device
- Sun protection (sunglasses, headgear, sun lotion)
- Pocket knife
- First-aid kit (sticking plasters, disinfectant, dressings)
- Mobile phone with emergency numbers stored
- Food and plenty of liquids
- Change of clothes
- Walking poles (optional)

During the hike

- Do not attempt long/challenging hikes on your own
- Check your schedule now and then
- Keep to the waymarked trail for the sake of safety and to safeguard the flora and fauna
- Take regular breaks, eat in moderation and keep hydrated
- When resting, remove damp clothing and replace it with something warm or waterproof
- Take your rubbish home with you



Hiking tips Hasliberg

Ursiflūo round trail – Quiet away from the hustle on the Twing

Often on narrow paths, you will hike through secluded sections of forest. Since it often runs in the forest, the path in a sunny position offers pleasant conditions even in summer. Beautiful viewpoints at the top of the rocky ridge. The sports facility with pump track/climbing/ball games is also located in the area of the hiking park.

Start / Entrances Twing / Hotel Gletscherblick / im Urseni / on the western edge of the Ecole terrain / PostBus stops

Security / Restriction Dogs must be kept on a leash in order to protect.

From April to October the network of trails is closed off for a few hours due to shooting operations (usually on Friday evenings / Saturdays). Please pay attention to the. Corresponding notices / barriers on site.

① easy hike | ⌚ 1 h | → 2.8 km | ↑ 120 vm | ↓ 120 vm | 🚶 not suitable for baby strollers | April – October

Miliflūo round trail – in the east of the Hasliberg

Walk to the "Miliflūo" viewing platform with an impressive view of the valley capital Meiringen and opposite, the Reichenbach Falls, the scene that links the Haslital for all time with Sherlock Holmes. View of the Engelhörner climbing mountains.

Crossing the lower parts of the village of Reuti, you reach the forest area of the "Grini" along the terraced flood protection system. Below, you stand on a viewing platform, the "Miliflūo" rocky outcrop. Back in the Grini clearing, the second part branches off as a circular trail via the Lucher back to Reuti. The area of the Grini can also be traversed in a sporty way by the Vita-Parcour that was traversed before. There is a rest area on a small meadow area of the Grini.

Start / Finish Turning point of the PostBus in Reuti, recommended in both directions

① easy hike | ⌚ 50 min. | → 2.8 km | ↑ 85 vm | ↓ 85 vm | April – October



Hiking tips Hasliberg

Bsangteflüo round trail – in the west of the Hasliberg

From the lower parts of the village of Hohfluh through secluded forest sections to the Bsangteflüo viewing point. Continue through the forest a little to the west and back to Hohfluh.

The beginning and end of the walk lead through village areas with some old Hasliberg residential houses and meadow areas. In the middle of the forest section you reach the viewing point "Bsangteflüo". The view is mainly over parts of the Aare ground and the settlement of Hausen, which belongs to Meiringen. On the opposite side of the valley, hamlets lie on the geologically inclined terraces. Some mountain streams tumble as waterfalls over the rock bands.

Start / Finish Hohfluh (PostBus stop), recommended in both directions

📍 easy hike | ⌚ 50 min. | → 3.1 km | ↑ 85 vm | ↓ 85 vm | 🚶 not suitable for baby strollers | April – October

Eigen round trail – in the east of the Hasliberg

Round trail into the terrain of the easternmost Hasliberg settlement (Weiler "Wysseflüo")

Crosses partly very steep meadowland and thus an area that very much lives up to the description of mountain farming. Offers impressive views of the nearby Engelhörner, the knife-edge of the Eiger and areas of the landscape that are otherwise hardly visible from the Hasliberg (Aareschlucht, the valley basin of Innertkirchen with the division into the valleys to the Grimsel, the Sustenpass and the Urbachtal). From the end of the village of Reuti you follow the access road to Wysseflüo on a flat stretch. After a more rigorous climb to Eigen, you reach particularly steep hay country and a beautiful forest section. The more frequent encounters with butterflies are striking. The walk ends via the Schletterstrasse back to the village.

Start / Finish Turning point of the PostBus in Reuti, recommended in both directions

📍 easy to medium hike | ⌚ 1.30 h | → 5.0 km | ↑ 131 vm | ↓ 131 vm | April – October



Hiking tips Hasliberg

Stroipfi Trail and other old trails – in the west of the Hasliberg

On sections of original alpine and access trails over the heights of Hohfluh in a loop from the alp to the western village of Hohfluh. Instead of a very steep descent, you follow a loop to the west over sections of a trail network that provided connections for humans and animals before the construction of the Hasliberg road (1907 from the Brünig) and the later alpine roads. Below Balisalp after the alpine bridge, you walk along a first section through alpine meadows and forest that is not passable. After a few metres along the Vogelgraben, which is similar to a torrent, we leave the alpine road again to reach the Vorsasse on Halgenfluh on a remote former alpine ascent path. Through further remote Vorsasse, changing the cantonal border several times, we find a rock pulpit with a great view on Tschorren at the lower edge of the military installation. Descending steeply for a short while in the forest, you reach the "Panoramaweg" coming from the Brünig via the "Alte Tschorrenweg" below the Haslibergstrasse. Follow this through agricultural land to the village of Hohfluh.

Hiking trail from Käserstatt to Hohfluh

Start Käserstatt (gondola from Twing)

Finish Hohfluh (PostBus stop)

📍 medium hike | ⌚ 1.45 h | → 7.0 km | ↑ 930 vm | ↓ 150 vm | July – October

Village trail Hasliberg

A historical building route through the Hasliberg villages

Route: Following the brown signposts, the Hasliberg village way can be walked in both directions. Typical Hasliberg houses line the way.

Starting point PostBus stop Hasliberg Hohfluh or Hasliberg Reuti

📍 easy hike | ⌚ 2.30 h | → 7 km | ↑ 410 vm | ↓ 410 vm | April – October

Butterflies on the Hasliberg

The Hasliberg is an insider tip for various butterfly species. The Hasliberg is an attractive habitat for butterflies due to its varied landscape with steep slopes and numerous meagre meadows. Due to the cultivation of the agricultural areas, most occurrences tend to be above the four villages (Hohfluh, Wasserwendi, Goldern, Reuti).

📍 Brochures are available at the Tourist Centers



Hiking tips Reichenbach valley

Romantic Trail

Alpine romance and a wonderful view to the Rosenlauri

A trip by PostBus to the Grosse Scheidegg. The route leads via the huts of Oberläger to a dugout, which seduces to linger with a fantastic view. Down to the Alp Pfanni and back to the Schwarzwaldalp, where the PostBus awaits to head back to Meiringen. From Oberläger a path leads to the Horn Lake on the left, a worthwhile detour, which extends the hiking time by an hour.

🕒 *medium hike* | ⌚ 2.50 h | → 8.8 km | ↑ 624 vm | ↓ 113 vm | May – October

Raised Bog

To the highest bog of Europe

By PostBus to the restaurant Chaltenbrunnen. First up steep to the Chaltenbrunnenalp and over pastures the plain of the colorful high moor is reached. An overwhelming view rewards the effort. You can get back to Meiringen via Wandelalp, Falchern, and Willigen. Please do not leave the marked paths in the raised bog!

🕒 *medium hike* | ⌚ 4.50 h | → 14.5 km | ↑ 775 vm | ↓ 1011 vm | May – October

Rosenlauri Glacier Gorge – Schwarzwaldalp – Grosse Scheidegg

Hike in the Rosenlauri valley via Schwarzwaldalp to Grosse Scheidegg with detour to the Rosenlauri Glacier Gorge - UNESCO world heritage.

🕒 *medium hike* | ⌚ 2.30 h | → 6.7 km | ↑ 662 vm | ↓ 33 vm | June – October

Rosenlauri Glacier Gorge – Engelhornhut – Kaltenbrunnen

Along or through the glacier gorge to the Engelhornhütte.

For the ascent to the Engelhornhütte, there is an exciting option right at the beginning of the hike: The Rosenlauri Glacier Gorge (open from May to October). If you are already familiar with this sight, you can complete this first section of the trail parallel to the glacier gorge. The trail leads for the first hour through the forest up to the foot of the Rosenlauri stock and then climbs less steeply to the hut.

🕒 *medium hike* | ⌚ 3.30 h | → 8.7 km | ↑ 646 vm | ↓ 799 vm | June – October



Hiking tips Innertkirchen

Sämi the Mule Driver Trail

Follow in the footsteps of Sämi's mule driving trail in Innertkirchen. The trail is about 4.5 km long. Barbecue places invite you for a cosy break. Starting point: Tourist Centre Grimseltor – there you can get the flyer "Sämi the Mule Driver Trail".

🕒 easy hike | ⌚ 2.30 h | → 4.3 km | ↑ 165 vm | ↓ 165 vm | 🚫 not suitable for baby strollers | May – October

Barefoot – Panoramic Path Innertkirchen – Unterstock

Experience nature in a very special way, seeing and feeling as an individual, very personal. Experience is at the heart. Stimulates heart and circulation and strengthens the muscles in the back.

🕒 easy hike | ⌚ 2 h | ↑ 270 vm | ↓ 270 vm | May – October

On the mule tracks to Engstlenalp

The ascent from Innertkirchen to Engstlenalp leads through the scenic Gental valley. The wide valley floor is surrounded by picturesque rocky slopes from which impressive waterfalls plunge into the depths. The other side of the coin is an unpleasantly high proportion of hard surface: almost half of the route is on asphalt. Return from Engstlenalp by bus.

Route: Innertkirchen – Wyler – Gentalhütten – Schwarzentäl – Engstlenalp

🕒 medium hike | ⌚ 5.10 h | → 13.5 km | ↑ 1270 vm | ↓ 60 vm | May – October

Innertkirchen – Blattenalp – Pfaffenchof

You encounter a gigantic thumb and a grass-covered head on the mountain hike on the Blattenstock high above Innertkirchen. The ascent on the sometimes somewhat exposed path is quite strenuous. But you get a magnificent view at the top.

🕒 heavy hike T3 | ⌚ 5.30 h | → 10.5 km | ↑ 1170 vm | ↓ 1170 vm | June – October

Sbrinz Route

The trail provides many nature experiences and fills the day's programme with wonderful views of the Haslital from different perspectives. Historical sections of the trail let you immerse yourself in the time when many mule deer were on the move every day and brought the Haslital to life.

Route: Unterstock – Inneri Urweid – Innertkirchen

🕒 medium hike | ⌚ 2.15 h | ↑ 600 vm | ↓ 300 vm | May – October



Hiking tips Gadmern

Natural Hazards Educational Trail Gadmern

Understand nature and its effect ...

Pink-coloured signposts show the circular route over the meadows, through forests, along the Gadmer waters, from the hamlet of Obermad to Gadmern and back. On the way you can find impressive information on natural hazards and experiences.

① *easy hike T1* | ⌚ *2 h* | → *3 km* | ↑ *20 vm* | ↓ *20 vm* | *June – October*

Hike to the Gadenlauri Lake

Far above the village of Gadmern lies the enchanting Gadenlauri Lake. The hike to the mountain lake leads into another world. While down in the valley the traffic rushes over the Susten Pass Road, a heavenly silence reigns at the lake. For the mountain hike on the nature trail, you need to be in good shape and have good equipment.

① *heavy hike* | ⌚ *4.5 h* | → *8.9 km* | ↑ *1100 vm* | ↓ *1100 vm* | *June – October*

Wild transition from the Gadmertal to the Haslital

A hike for mountain enthusiasts, which includes everything: steep ascents and descents, mountain forests and alpine meadows, wild-water gorges, mountain hut romance, glacier views, a secluded valley with a small mountain lake, and many fascinating views and encounters. The route is best divided into two stages with accommodation in the Windegg hut. Nature trail.

Route: Führen – Windegg SAC – Furtwangsattel – Holzhüsalp – Guttannen

① *heavy hike* | ⌚ *6.15 h* | → *11.1 km* | ↑ *1344 vm* | ↓ *1651 vm* | *July – September*

Glacier Trail Steinalp

The world of glaciers ... From the Stein glacier to the Stein Lake and back. The proximity to the glacier is noticeable: a cool wind blows, and a great natural structure is in sight.

① *medium hike T2* | ⌚ *2 h* | → *4.7 km* | ↑ *263 vm* | ↓ *263 vm* | *June – October*



Hiking tips Grimsel

The Mule Drivers' Romance Grimselpass

On the trail of the mule drivers...

Ride by Postbus to the Grimselpasshöhe. Past the banks of the reservoirs Grimsel and Räterichsboden, via Grimsel Hospiz, Handegg, Guttannen, and Boden back to Innertkirchen. The hiking trail invites you on a varied hike. Some parts, which have been chiselled into the rock, are a reminder of the intrepid freight haulers.

Route: Grimselpass – Grimsel Lake – Räterichsboden Lake – Handegg – Guttannen – Boden – Innertkirchen

🕒 medium hike | ⌚ 8.15 h | ↔ 26 km | ↑ 353 vm | ↓ 1887 vm | June – October

Crystal Trail Grimselpass

A hike on the old freight haulers path between the historic alpine hotel Grimsel Hospiz and the hotel and nature reserve Handeck gives you many fascinating insights and leads through one of the richest mineral regions of the Alps. Along the Räterichsboden Lake and the route of the Aare River, over historic bridges of the old freight haulers, past granite rocks and the alpine flora, the Crystal Trail offers unique natural experiences.

🕒 medium hike | ⌚ 3 - 4 h | → 7 km | ↑ 696 vm | ↓ 139 vm | June – October

Bächlitalhut

A magnificent mountain hike into the secluded landscape of an ancient mountain valley, it is an alluvial landscape of national significance. Over the Räterichsboden dam, the path leads steeply up into the plain of the Bächlisboden. Through the wide, scree-rich hollow leading to the glacier, the stream flows away into many branches in ever so many new arms. A short, last ascent leads to the Bächlital hut. In addition to a climbing garden, there is also an idyllic mountain lake.

🕒 medium hike | ⌚ 4.10 h | ↔ 8.6 km | ↑ 689 vm | ↓ 689 vm | June – October



Engstlenalp and Gentalalp

The bluish-green Lake Engstlen is a creative natural jewel of the Oberhasli region. In order to preserve the Lake Engstlen and its surroundings in natural beauty and originality, the area is a nature reserve. Every year farmers drive up more than 400 cattle onto these beautiful Alps.

Rowing on the Lake Engstlen

Boats can be rented at Hotel Engstlenalp. A boat is available for max. 3 people.

Prices: 1 hour: Fr. 25.00, every additional hour Fr. 10.00.

Fishing

You can buy a day pass for fishing at Hotel Engstlenalp, the Tourist Centre Grimsetor in Innertkirchen or directly from the online store of the Fisheries Inspectorate, www.vol.be.ch.

Please bring your own accessories. Fishing items cannot be purchased or rented.

Hiking tips

Engelberg – Jochpass – Engstlenalp	5 hours
Melchsee-Frutt – Tannalp – Engstlenalp	2 hours
Planplatten – Balmeregghorn – Tannalp – Engstlenalp	3.5 hours
Hasliberg-Reuti – Baumgartenalp – Engstlenalp	4 hours
Schwarzental – Engstlenalp	1.5 hours

Contact

www.engstlenalp.ch

www.alp-gental.ch



Hasli huts

The cosy and homely huts make family, club and company tours an unforgettable experience and invite you to linger over a good glass of wine and local Hobelkäse. Many huts are also a worthwhile destination for day visits in unique surroundings and with breathtaking views.

- **Bächlitalhütte**
Tel. +41 33 973 11 14
info@baechlitalhuetten.ch
www.baechlitalhuetten.ch
- **Brochhütte**
Tel. +41 79 286 30 76
info@brochhuetten.ch
www.brochhuetten.ch
- **Dossenhütte**
Tel. +41 33 971 44 94
info@dossenhuetten.ch
www.dossenhuetten.ch
- **Engelhornhütte**
Tel. +41 79 793 65 46
engelhornhuetten@aacb.ch
www.engelhornhuetten.ch
- **Gaulihütte**
Tel. +41 33 971 31 66
info@gaulihuetten.ch
www.gaulihuetten.ch
- **Gelmerhütte**
Tel. +41 33 973 11 80
peter.schlaepfi@gelmerhuetten.ch
www.gelmerhuetten.ch
- **Gruebenhütte**
Tel. +41 76 392 09 49
michel.silbernagel@bluewin.ch
www.gruebenhuetten.ch
- **Lauteraarhütte**
Tel. +41 33 973 11 10
laueratar@sac-zofingen.ch
www.lauteraarhuetten.ch
- **Tällihütte**
Tel. +41 33 975 14 10
info@taelli.ch
www.taelli.ch
- **Tierberglihütte**
Tel. +41 33 971 27 82
info@tierbergli.ch
www.tierbergli.ch
- **Windegghütte**
Tel. +41 33 975 11 10
huettenwart@windegghuetten.ch
www.windegghuetten.ch



Alpinism in the Haslital

Hardly any other valley or mountaineering centre, however well-known, has played such a large part in the development of the Alps and the climbing of famous Alpine peaks and foreign mountains as the Haslital.

The Haslital has been a mountain sports and ski touring centre of rare diversity and great tradition since the origins of alpinism. Trained mountain guides accompany you safely to the summits of the Haslital's fantastic mountain world. From the beginning of glacier research on the Unteraar Glacier 150 years ago to the present day, Haslital mountain guides have enjoyed great popularity. In the history of alpinism, many of our ancestors enjoyed a worldwide reputation. We are proud to carry on this tradition.

Booking mountain guides

Book a local mountain guide who will take you to the most beautiful spots in the region and show you all the advantages of the Haslital. A variety of first-class climbing gardens, via ferratas, climbing or mountain tours, mountain hikes or various one-day and multi-day glacier treks await you.

We look forward to receiving your enquiry so that together we can enjoy an unforgettable mountain experience in the Haslital.

More information:





Stroller walks in the Haslital

Hasliberg

Reuti – Weissenfluh	1 hour
Reuti – Schletter – Winterlicken und zurück	1.5 hours
Mägisalp – Bidmi – Wasserwendi	2 hours
Mägisalp – Bidmi – Reuti	2.5 hours
Hohfluh – Unterdorfstrasse – Unterfluhstrasse – Hohfluh	45 minutes
Käserstatt – Balisalp – Brätelplatz Alpbrücke – Lischen	1 hour
Käserstatt – Hasliberg Wasserwendi	1.75 hours
Käserstatt – Mägisalp	1.25 hours

Gadmen

Obermaad – Gadmen	20 minutes
Obermaad – Gadmen – Führen	45 minutes

Guttannen

Guttannen – Furen – Sand – Guttannen (Sonnseite)	30 minutes
Guttannen – Wirzen – Allmeind – Guttannen (Schattseite)	20 minutes

Innertkirchen

Hof – Bottigenstrasse – Grund – Hof	45 minutes
Hof – Grund – Wychel – Hof	45 minutes
Urbachtal – Murvorsass	30 minutes

Meiringen

Meiringen – Naturschutzgebiet Funtenen/Funtenensee	1 hour
Meiringen – Aareschlucht (only until the canyon center because of stairs)	1 hour
Meiringen – Willigen – Balm	50 minutes
Meiringen – Allmend – Balm	40 minutes
Meiringen – Allmend – Hausen/Willigen	50 minutes
Meiringen – ref. Kirche – Spital – Hausen	45 minutes

Playgrounds in the Haslital



Brienzwiler

1. at the schoolhouse

Gadmen

2. Gadmer Lodge
3. Parkdeck Trutt

Guttannen

4. school playground
5. Hotel Handeck

Hasliberg

6. Hohfluh, Hotel Bellevue
7. Goldern, Wirtschaft zur Post
8. Hohfluh, Ahoren
9. Wasserwendi, Reka Feriendorf
10. Reuti, Rufenen
11. Käserstatt, Berghaus Käserstatt
12. Mägisalp, at the Kiosk Mägisalp
13. Bidmi, with Streichelzoo, Restaurant Bärgeizli
14. Zwergenspielplatz Bidmi

Innertkirchen

15. Kindergarten, Hof
16. schoolhouse Grund

Meiringen

17. Hasliwärg, railroad station
18. Alpbachwald, Talstation Gondelbahn BMH

Schattenhalb

19. Restaurant Aareschlucht
20. schoolhouse Willigen
21. Berggasthof Kaltenbrunnensäge
22. Schwarzwaldalp (Hotel Schwarzwaldalp)

Hofstetten

23. Freilichtmuseum Ballenberg
24. between Schried and Hofstetten
25. Trauffer world of experience, childrens playground

Schwanden

26. at the sports field Schwanden

Grill places in the Haslital



Brienzwiler

1. Doggelerwald
2. Freilichtmuseum, Eingang Ost

Gadmen

3. Säumerweg unterhalb Steingletscher
4. Schwarzenbrunnen, Obermad
5. Kreuzplättli, Richtung Staldi, Nesselental

Guttannen

6. Säumerweg/Kristallweg, Handegg
7. Räterichsboden, bei der Staumauer
8. Wisstanni

Hasliberg

9. Muggestutz Zwergenweg Mägisalp – Bidmi
10. Muggestutz Zwergenweg Mägisalp – Bidmi
11. Muggestutz Zwergenweg Käserstatt – Lischen
12. Muggestutz Zwergenweg Käserstatt – Lischen
13. Zwergenspielplatz Bidmi
14. Käserstatt-Gibel (Reka Rastplatz)
15. Griniwald, Hasliberg Reuti
16. Beutefluh, Panoramaweg, Wasserwendi-Hohfluh
17. Alpbrücke (Wanderweg Käserstatt)
18. Hasliberg Hohfluh, Spielplatz Ahoren

Innertkirchen

19. Nähe Eingang Aareschlucht Ost
20. Ur der Egg, Wyler (Sämis Säumerpfad)
21. Brätelstelle vis à vis KWO Hauptgebäude
22. Engstlenalp

Meiringen/Schattenhalb

23. Burg Resti
24. Paradiesli, Hohfluhstrasse
25. Funtenensee
26. Funtenenstrasse
27. Rosenloui, Broch

Hofstetten

28. Freilichtmuseum Ballenberg, Eingang West
29. Spielplatz

Schwanden

30. Oberschwanden
31. Schwanderbedli



Hiking tips Bernese Oberland

To the origin of the Giessbach

Mountain hiking trail from Oberberg. Interesting ascent over the rear Axalp and the Alp Tschingelfeld into the hollow of the prehistoric Hagel Lake at the foot of the Ritzengrätli. The transition from the narrowness of this high valley to the clear mirror of the Bachalpsee is soothing. Magnificent view to the mountain giants of the Jungfrau area from the viewing balcony First. Some hard-facing sections at the beginning of the hike.

Route: Axalp – Oberberg – Hagelseewli – Bachalp Lake – Grindelwald/First
Route length: 10 km
Hiking time: 5.25 hours

Summit View from the High Point

“A summit trip, Uetliberg, Rigi, Pilate, Brienzler Rothorn, goes according to the law of escalation. On the first, the Bernese Oberland mountains are a dream image, on the Rigi one pulls their hats in front of them, on the Pilatus one gives them the heart, on the Brienzler Rothorn they take head and soul, the whole being“ (Jakob Christoph Heer, 1859 - 1925). Even the ride on the steam cog railway from Brienz to the Rothorn is an experience. An unmatched beauty is the subsequent high-altitude hike on well-laid, partially secured path from Rothorn to Schönbüel. Nature trail.

Route: Brienz Rothorn – Eiseesattel – Arnihaaggen – Höch Gumme – Schönbüel
Route length: 6 km
Hiking time: 2.25 hours

Local style on Lake Brienz

Pleasant forest walk on the lake edge path from the Giessbach waterfall and the equally famous Grandhotel to Iseltwald, the only village on the south bank of Lake Brienz. Wonderful views of the deep, sea-blue lake. Nature trail.

Route: Giessbach – Underholz – Gloom – Gool – Iseltwald
Route length: 6 km
Hiking time: 1.5 hours



Hiking tips Bernese Oberland

Beartrek Alpavia from Meiringen to Gstaad

8 days you are on the road: over passes, peaks, rocks, alpine pastures, lovely valleys, villages with world-famous names. You have the possibility to shorten your daily stages often with post bus and mountain railroads. Distance trekking over several days is possible without any organizational effort.

Route: Meiringen – Gstaad

Hiking time: 47 hours (8 days)

Day 1: Meiringen – Aare Gorge – Meiringen

Pleasant walk to one of the most visited sights of the Bernese Oberland, the Aare Gorge.

Hiking time: 1.5 hours

Overnight stay: in Meiringen

Day 2: Meiringen – Gr. Scheidegg – Grindelwald

The proximity of the giant mountains, the glaciers, the numerous wild brooks, and the magnificent plant world make this hike an impressive experience.

Hiking time: 6 hours

Overnight stay: in Grindelwald

Two of these eight days go through the Haslital. The rest goes from Grindelwald to Gstaad. Further information can be found here:



Booking

Alpavia GmbH







Pleerweg 78

3400 Burgdorf

Phone +41 34 423 51 27

www.alpavia.ch

Hiking scale according to the Swiss Alpine Club (SAC)

Level	Marking	Path / terrain	Requirements
T1 Hiking		Well developed, signposted and marked. No danger of falling with appropriate behaviour.	Can be walked in trainers. Navigation without a map possible.
T2 Mountain hiking		Steep in parts. Danger of falling not excluded.	Some steady footing. Trekking shoes recommended. Basic navigation skills.
T3 Challenging mountain hiking		A footpath is usually available. Exposed places mostly secured with ropes or chains. Partially exposed areas with danger of falling, gravel plains, pathless steep terrain.	Good steady footing. Good trekking shoes. Average navigation skills. Basic Alpine experience.
T4 Alpine walking		Path not necessarily available. Sometimes need to use hands to keep going. Mostly exposed. Tricky grass heaps, rocky slopes, simple firn fields and snow-covered glacier passages.	Familiarity in exposed terrain. Stable trekking shoes. Terrain assessment and good navigation skills. Alpine experience.
T5 Challenging Alpine walking		Often without a path. Individual, simple climbing sections. Exposed. Challenging terrain, steep rocky slopes, snow covered glaciers and firn fields with danger of slipping.	Mountaineering boots. Secure terrain assessment and very good navigation skills. Good Alpine experience also in high Alpine terrain. Elementary knowledge in handling a pickaxe and rope.
T6 Difficult Alpine walking		Mostly without a path and unmarked. Climbing sections up to II. Often very exposed. Tricky rocky slopes, snow covered glaciers with increased danger of slipping.	Excellent navigation skills. Proven alpine experience and familiarity with alpine equipment.



swisstopo-App

Discover even the remotest of places in Switzerland in the best map quality with the free swisstopo-App.

www.swisstopo.admin.ch



Via Ferrata scale according to the Swiss Alpine Club (SAC)

Level	Route / terrain	Description
K1 easy	Generally well marked, and secured where necessary. Security cables / attachment points comfortable to use.	Good natural steps; where these are missing, hewn stairs, short ladders and iron steps. Any exposed passages are fitted with cables or chains / rope for handrails rails). Experienced mountaineers may choose not to clip in.
K2 medium	Already entering some steep climbing terrain, but the route is very secure.	Steep or vertical passages are fitted with ladders and/or iron steps. Steel cables and chains secure the climber, even in less difficult terrain. Ferrata set strongly advised.
K3 quite difficult	Longer stretches in steep terrain, climbing sections of grade III, still very well secured.	Some technical climbing, but nothing that requires particularly strong arms. Ferrata set necessary.
K4 difficult	Steep to vertical rock, even some well secured overhanging sections. In many cases the route feels exposed, natural steps and handholds are often small.	Steep terrain with continuous steel cables to attach to. Arm strength required. Artificial aids (iron steps, handholds) on hardest sections. The french style "sport via ferratas" are an exception: on some you may barely touch the rock at all, but climb an intricate series of iron rungs, crazy ladders, and even 'spiders webs', with maximum exposure.
K5 very difficult	Via ferratas in the most difficult and consistently steep terrain. Upper body strength and good technique, as well as good fitness are prerequisites	Long, persistently demanding and therefore very strenuous. Vertical or exposed terrain may only have cables for safety, but little in the way of artificial steps, these are reserved only for places that would otherwise be impossible to cross. For experienced climbers who are in good shape.
K6 extremely difficult	Via ferrata for gymnasts / athletes with bulging biceps and nerves of steel.	Long sparsely secured gymnastic circuits that require real stamina. Climbing/approach shoes may be useful. Additional security to be provided by rope/ belaying (recommended).

Culinary experiences





Local products from the Haslital

Enjoy the variety of regional products from the Haslital!

Meiringen

Molki Meringen AG
Lenggasse 1
3860 Meiringen
Phone +41 33 971 14 32
www.molki.ch

Frutal Bakery
Bahnhofstrasse 18
3860 Meiringen
Phone +41 33 971 18 21
www.frutal.ch

Buchery Rosmarie
Rudenz 19
3860 Meiringen
Phone +41 33 971 17 71
www.mrih.ch

Christian Nussbaum Butchery
Kirchgasse 20
3860 Meiringen
Phone +41 33 971 10 71
www.original-gumpesel.ch

Farm Mälchplatz
Peter Linder
Mälchplatz 9
3860 Meiringen
Phone +41 79 640 00 73
www.maelchplatz.ch

Self-service shop
Alpine cheese available all year round
Milk from the farm at the 24h milk vending
machine from mid-September to the end of May

Zumbrunn Eggs from happy hens
Guntleren 149
3857 Unterbach
Phone +41 33 971 10 81
zumbrunn-eier@bluewin.ch
Egg vending machine at Liechtenenstrasse

Hasliberg

Sunnis Bakery and Confectionery
Hauptstrasse
6083 Hasliberg Hohfluh
Phone +41 33 971 21 10

Village store Wasserwendi
Dorf 379
6084 Hasliberg Wasserwendi
Phone +41 33 971 23 00
dorfladen.wasserwendi@bluewin.ch

Village store Reuti
6086 Hasliberg Reuti
Phone +41 33 971 16 63
dorfladen.reuti@bluewin.ch



Local products from the Haslital

Hasliberg

Farm store Budig
 Family Barbara & Heinz Schild
 Dorf 317
 6085 Hasliberg Goldern
 Phone +41 33 971 49 29
www.facebook.com/budighasliberg/
 Friday, 1.00 – 5.30 pm
 Self-service refrigerator

Farm store Stein
 Family Sandra & Hansruedi Schaad
 Stein
 6084 Hasliberg Wasserwendi
 Phone +41 79 486 69 75
www.hoflaedeli-stein.ch
 Open daily in the presence of the family

Farm store Mätteli
 Monika & Peter Strässle
 Mätteli 289A
 6085 Hasliberg Goldern
 Phone +41 78 705 84 26
www.myfarm.ch/bSki32
 Self-service refrigerator with alpine cheese, Mutschli, rock-aged alpine cheese, raclette, alpine butter, gift boxes, veal and beef, eggs and jam.

Innertkirchen and Gadmen

Zengerhof
 Valéry Jaun und Ruedi Zenger
 Heejiweg 35
 3862 Innertkirchen
 Phone +41 79 532 88 17
 Phone +41 79 359 65 54
 Self-service refrigerator
 Alpine cheese, goat cheese, fondue, veal and beef, free-range eggs, syrup

Püüre Shop Gadmen
 Annemarie Huber
 Phone +41 79 484 03 13
www.hasliprodukt.ch
 Jam, liqueur, cheese, dried meat
 Aperitifs possible on request



Alpine and show cheese dairies

Alpine delights – get to know the alpine cheese dairy in the canton of Bern and experience cheese production at first hand. Learn on a guided tour through the alpine dairy, how the natural product is produced and stored and taste the different types of cheese – also directly from the cheese dairy.

Show Cheese Dairy Engstlenalp

Phone +41 33 975 00 43

Within sight of the hotel is the cheese factory Engstlenalp.

Opening hours mid-June to the end of September, daily, 9.00 am – 5.00 pm

Cheese making only in the morning

Alp Cheese Dairy Gental

Experience cheese production close up! The Alp Gental offers tasting and factory tours by appointment.

Opening hours June to mid-September

Registration required, Tel. +41 33 975 12 36

Alp Cheese Dairy Steingletscher

Phone +41 79 432 94 31

www.alpkaeserei-steingletscher.com

Opening hours beginning of June to the end of September, daily, 7.00 am – 7.00 pm

Products such as honey, jam Sausages, liqueur, bread and various cheeses from the farm.

The cheese dairy can only be visited by groups staying overnight in the area or consuming directly on the spot.

Alp Cheese Dairy Handegg

Phone +41 77 522 60 61 (during alpine summer)

www.guttannen.ch/landwirtschaft

Respect Nature



Respektiere die Natur

Mit dem Einhalten von ein paar wenigen Grundregeln bewegen Sie sich respektvoll durch die Natur im Haslital.

Abfall

Bitte nehmen Sie Ihren Abfall immer mit und entsorgen Sie ihn zu Hause oder im nächsten Abfalleimer.

Markierte Wege

Diese sollten nicht verlassen werden. Bitte meiden Sie vor allem ungenutzte Alpweiden und Wiesen.

Feuer

Bei Föhnwind und starker Trockenheit ist das Entzünden von Feuer im Freien verboten.

Mutterkühe

Mutterkühe verteidigen bei Gefahr ihre Kälber. Bitte halten Sie stets genügend Abstand und verhalten Sie sich ruhig.

Hunde

Alle Hunde haben einen Jagdtrieb. Bitte halten Sie Ihren Hund stets unter Kontrolle oder an der Leine.

Geschützte Arten

Viele Pilze, Pflanzen, Sträucher, Bäume und auch Tiere stehen unter Schutz. Bitte beachten Sie die geltenden Richtlinien!

Augen auf

Weisen Sie Menschen, die sich nicht an diese Regeln halten freundlich aber bestimmt auf ihr Fehlverhalten hin.

Respect Nature

Get the most out of your holidays in the Haslital by following just a few basic environmental rules.

Litter

Please take your litter with you and throw it into the next litter bin.

Marked trails

Please do not leave the marked trails and do not cross uncut alpine meadows.

Fire

When the foehn blows and by drought it is forbidden to light fires in the open.

Mother cows

Mother cows protect their calves when they feel endangered. Please keep well away from them and stay calm.

Dogs

All dogs have a hunting instinct. Please keep your dogs under control at all times or keep them on a leash.

Protected Species

Many mushrooms, plants, bushes, trees and animals are under protection. Please follow the regulations!

Keep your eyes open

If you see people not following these rules, please reprimand them – but in a friendly way!

Respectez la nature

Seulement en appliquant quelques règles simples vous pouvez vous déplacer respectueux dans la nature au Haslital.

Déchets

Veillez toujours ramener vos déchets à la maison ou dans la prochaine poubelle.

Chemins balisés

Ceux-ci ne devraient pas être quittés. Veillez surtout éviter les alpages non tondus.

Feu

Il est interdit d'allumer du feu en cas de foehn et lors des périodes de sécheresse.

Vaches-mères avec petits

Des vaches défendent leurs petits en cas de danger. Veillez garder assez de distance et comportez-vous d'une façon calme.

Des chiens

Les chiens ont l'instinct de chasse. Tenez votre chien toujours sous votre surveillance ou tenez-le en laisse.

Des espèces protégées

Beaucoup des champignons, des plantes, des arbres et des animaux sont sous la protection. Veillez respecter les directives.

Ouvrir les yeux

Attirez d'une façon gentil mais en ton ferme l'attention des gens qui ne respectent pas les règles sur le fait de leur mauvais comportement.



Nightlife Haslital

After an eventful day on holiday, let the evening wind down in a cosy atmosphere. Here you can experience "nightlife".

Sherlock Lounge & Club
Alpbachstrasse 11
3860 Meiringen
Phone +41 033 971 18 25
www.sherlock-lounge.ch

The Green Harp
Irish Pub
Bahnhofstrasse 30
3860 Meiringen
Phone +41 33 972 18 81
www.thegreenharp.com

Ritzli Pub
Hotel Alpina
Dorfstrasse 14
3862 Innertkirchen
Phone +41 33 971 11 16

Further Informationen here:



Social Media

How to follow the holiday region Haslital digitally



www.haslital.swiss



www.facebook.com/Haslital



www.instagram.com/haslital.berneroberland



www.tiktok.com/@haslital.tourismus